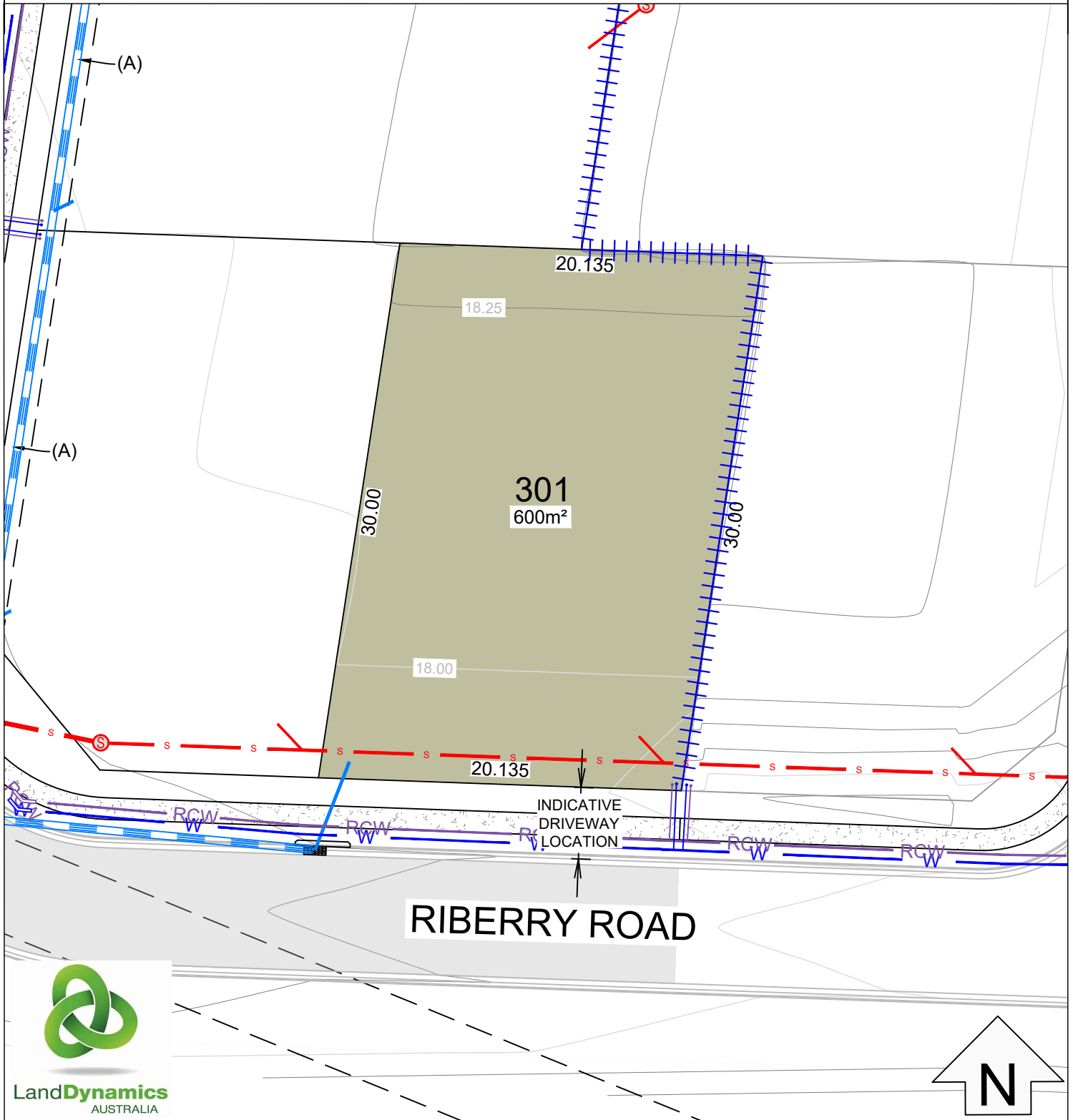


the SANCTUARY



LandDynamics
AUSTRALIA

LOT LAYOUT SCALE 1:300

LOT 301

LEGEND

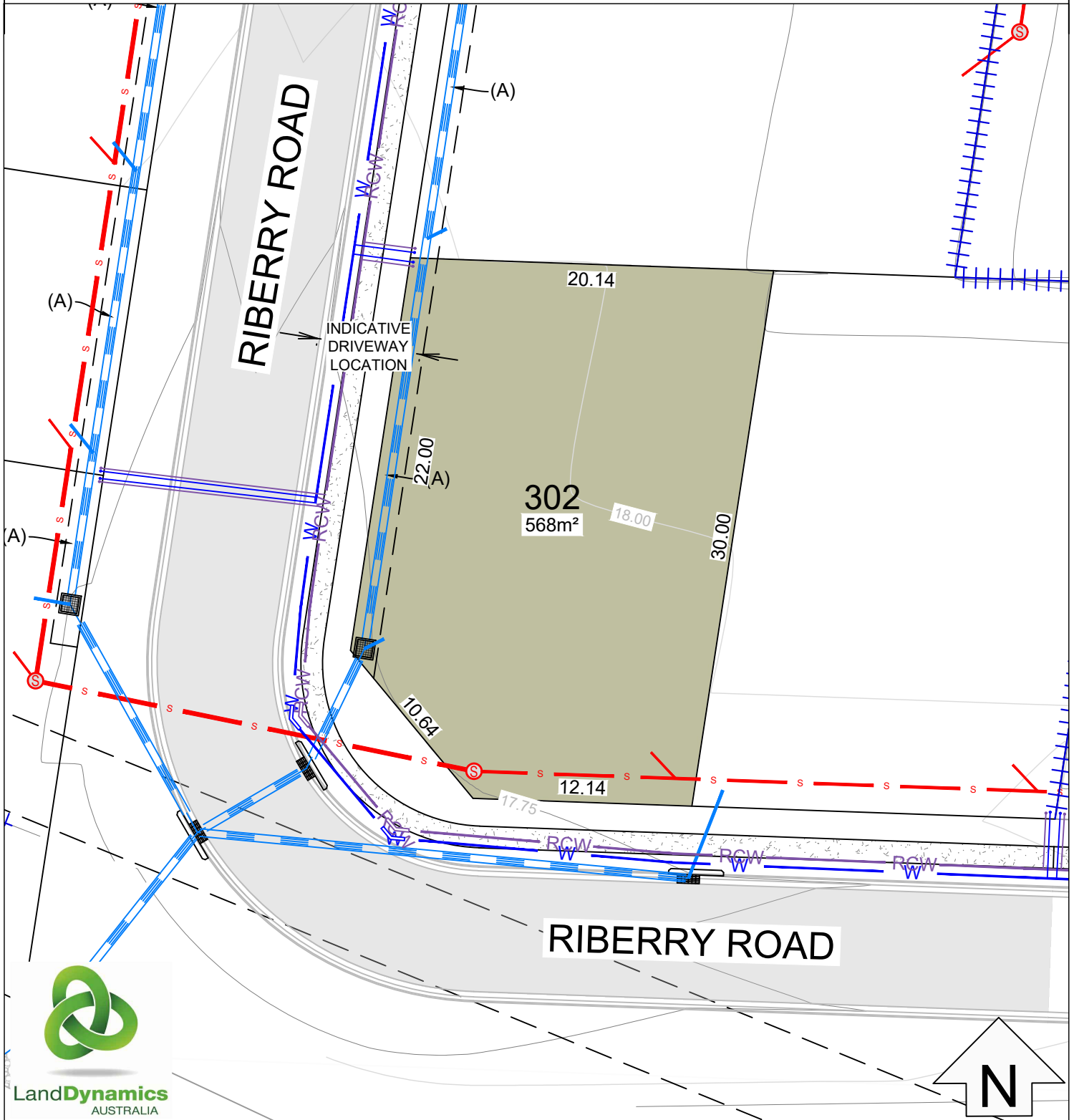
- 301 Lot identifier
- 1097m² Lot area
- 21.8 Lot dimensions
- 22.0 Contours 0.25m intervals (AHD)
- Existing trees to be retained
- Proposed retaining walls
- Proposed stormwater & junction
- Proposed potable water service
- Proposed recycled water service
- Proposed sewer & junction
- Easements

EASEMENTS

- (A) EASEMENT TO DRAIN WATER 1.5 WIDE
- (K) EASEMENT FOR PIPELINE 5.03 WIDE (K545005 & 511411)
- (D) EASEMENT TO DRAIN WATER 1.5 WIDE

Disclaimer: All care has been taken in the preparation of this material. No responsibility is taken for any errors or omissions and details may be subject to change. Artwork, images and plans are artists impressions only and are not to be relied on definitive reference. All road design contours, lot sizes, lot dimensions, easement and covenants are preliminary only and are subject to final survey and design. Impending purchasers are advised to make their own enquires to satisfy themselves in all respect and are advised to refer to sales contract for lot sizes, lot dimensions, easements, covenants, development control plan and Ascot Park design guidelines. The landowner intends by this statement to exclude liability for all information contained herein.

the SANCTUARY



LOT LAYOUT SCALE 1:300

LOT 302

LEGEND

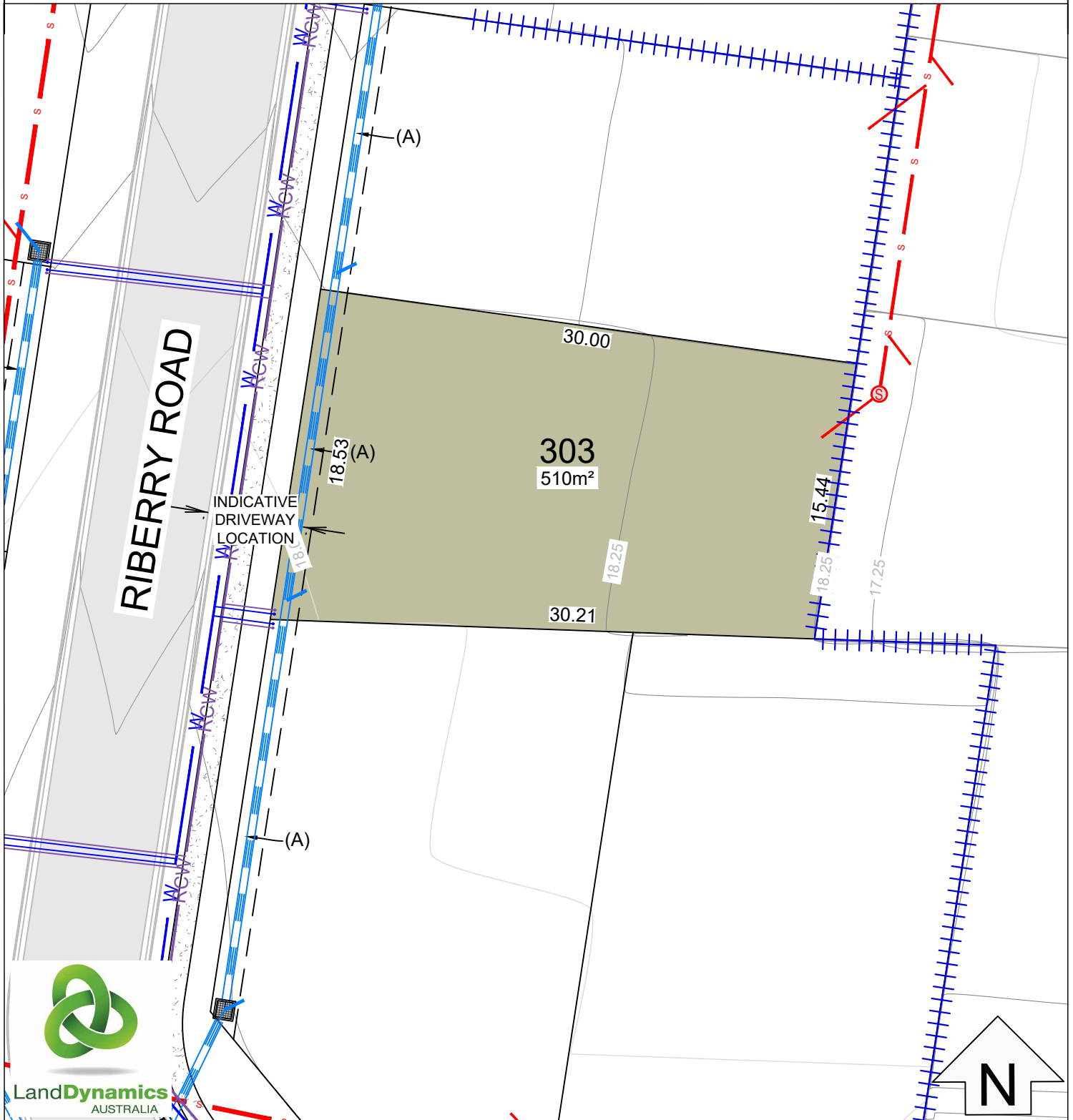
301	Lot identifier		Proposed retaining walls
1097m ²	Lot area		Proposed stormwater & junction
21.8	Lot dimensions		Proposed potable water service
22.0	Contours 0.25m intervals (AHD)		Proposed recycled water service
	Existing trees to be retained		Proposed sewer & junction
			Easements

EASEMENTS

- (A) EASEMENT TO DRAIN WATER 1.5 WIDE
- (K) EASEMENT FOR PIPELINE 5.03 WIDE (K545005 & 511411)
- (D) EASEMENT TO DRAIN WATER 1.5 WIDE

Disclaimer : All care has been taken in the preparation of this material. No responsibility is taken for any errors or omissions and details may be subject to change. Artwork, images and plans are artists impressions only and are not to be relied on definitive reference. All road design contours, lot sizes, lot dimensions, easement and covenants are preliminary only and are subject to final survey and design. Impending purchasers are advised to make their own enquires to satisfy themselves in all respect and are advised to refer to sales contract for lot sizes, lot dimensions, easements, covenants, development control plan and Ascot Park design guidelines. The landowner intends by this statement to exclude liability for all information contained herein.

the SANCTUARY



LOT LAYOUT SCALE 1:300

LOT 303

LEGEND

- 301 Lot identifier
- 1097m² Lot area
- 21.8 Lot dimensions
- 22.0 Contours 0.25m intervals (AHD)
- Existing trees to be retained

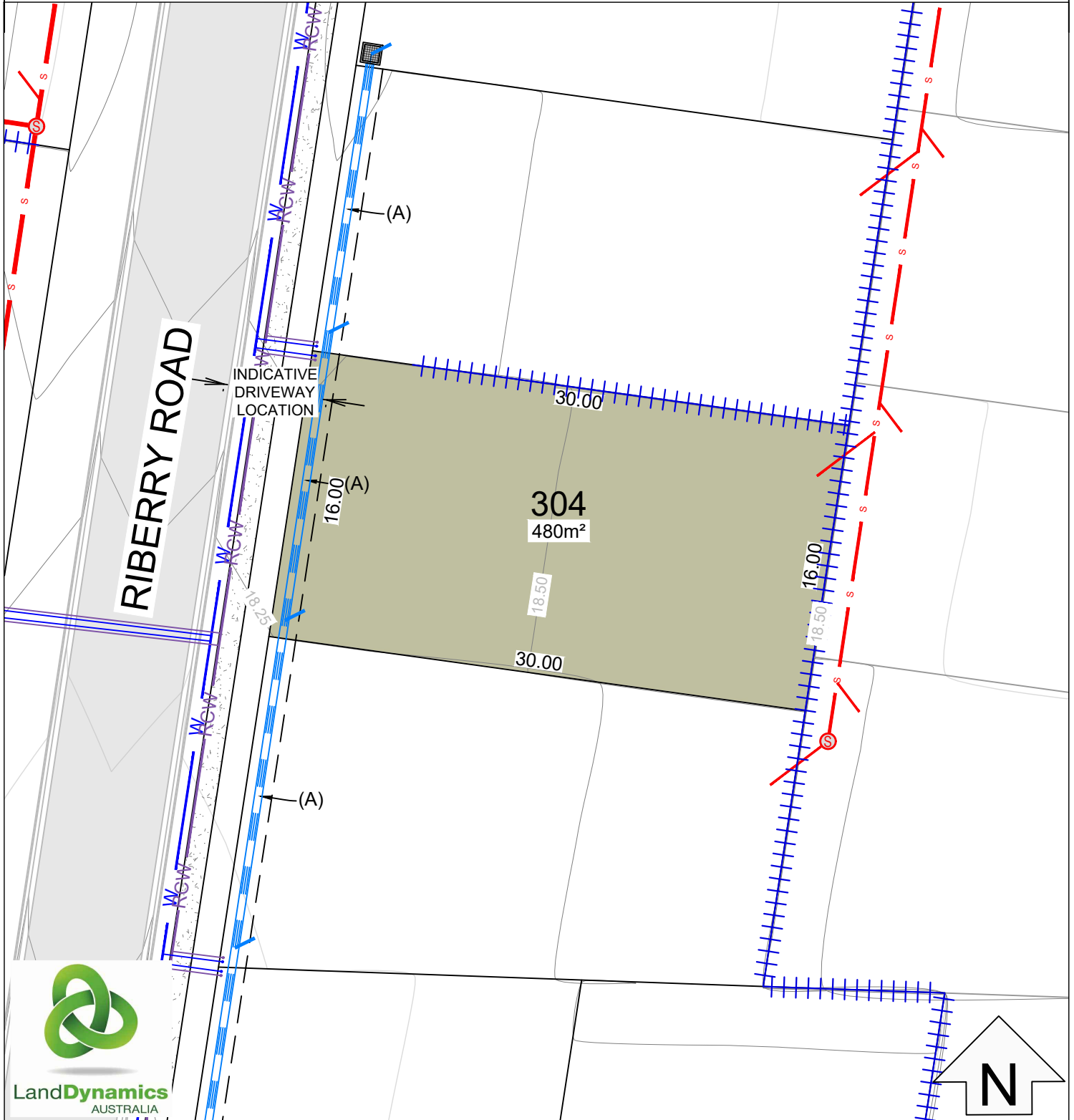
- Proposed retaining walls
- Proposed stormwater & junction
- Proposed potable water service
- Proposed recycled water service
- Proposed sewer & junction
- Easements

EASEMENTS

- (A) EASEMENT TO DRAIN WATER 1.5 WIDE
- (K) EASEMENT FOR PIPELINE 5.03 WIDE (K545005 & 511411)
- (D) EASEMENT TO DRAIN WATER 1.5 WIDE

Disclaimer : All care has been taken in the preparation of this material. No responsibility is taken for any errors or omissions and details may be subject to change. Artwork, images and plans are artists impressions only and are not to be relied on definitive reference. All road design contours, lot sizes, lot dimensions, easement and covenants are preliminary only and are subject to final survey and design. Impending purchasers are advised to make their own enquires to satisfy themselves in all respect and are advised to refer to sales contract for lot sizes, lot dimensions, easements, covenants, development control plan and Ascot Park design guidelines. The landowner intends by this statement to exclude liability for all information contained herein.

the SANCTUARY



LOT LAYOUT SCALE 1:300

LOT 304

LEGEND

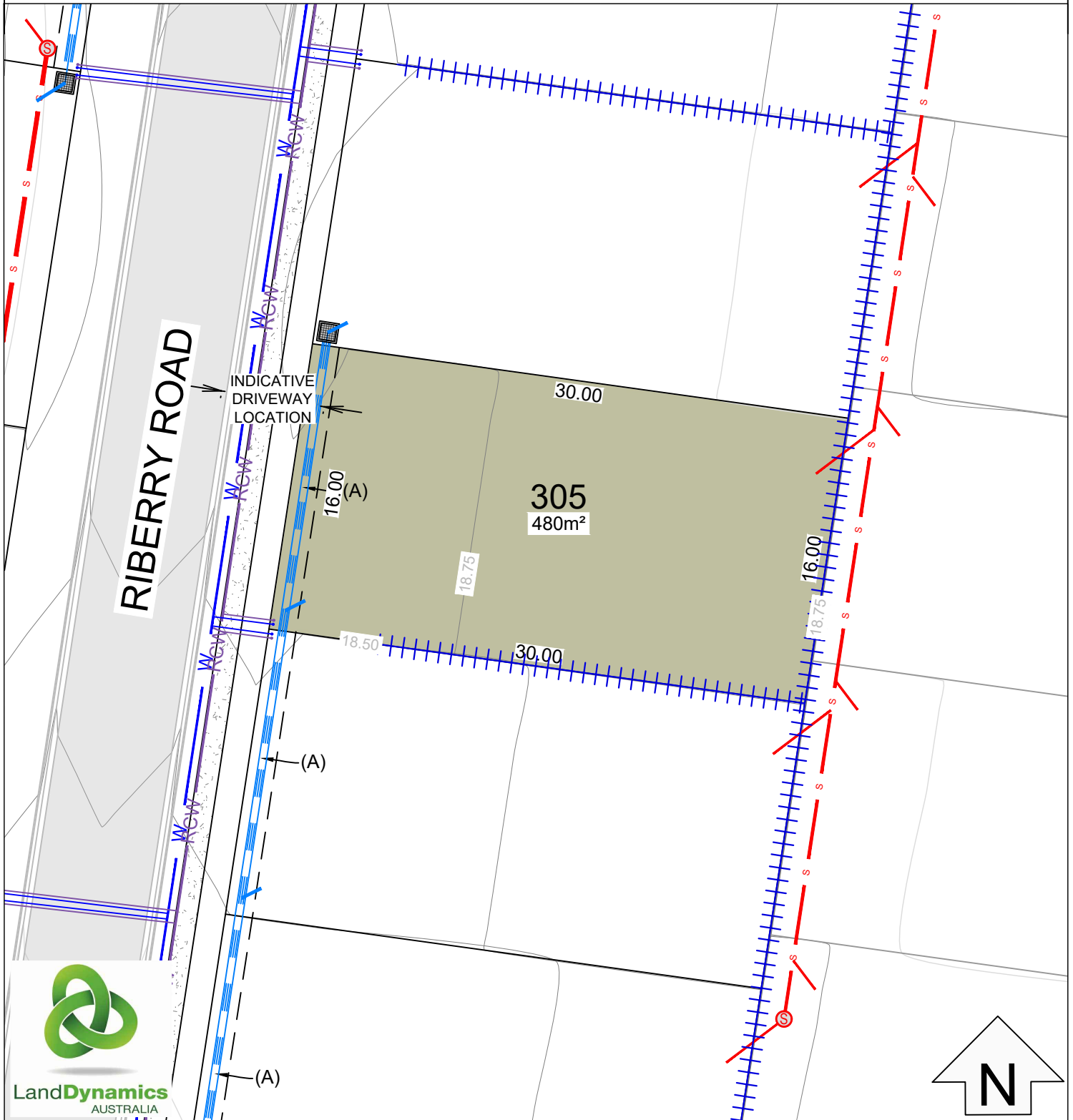
- 301 Lot identifier
- 1097m² Lot area
- 21.8 Lot dimensions
- 22.0 Contours 0.25m intervals (AHD)
- Existing trees to be retained
- Proposed retaining walls
- Proposed stormwater & junction
- Proposed potable water service
- Proposed recycled water service
- Proposed sewer & junction
- Easements

EASEMENTS

- (A) EASEMENT TO DRAIN WATER 1.5 WIDE
- (K) EASEMENT FOR PIPELINE 5.03 WIDE (K545005 & 511411)
- (D) EASEMENT TO DRAIN WATER 1.5 WIDE

Disclaimer : All care has been taken in the preparation of this material. No responsibility is taken for any errors or omissions and details may be subject to change. Artwork, images and plans are artists impressions only and are not to be relied on definitive reference. All road design contours, lot sizes, lot dimensions, easement and covenants are preliminary only and are subject to final survey and design. Impending purchasers are advised to make their own enquires to satisfy themselves in all respect and are advised to refer to sales contract for lot sizes, lot dimensions, easements, covenants, development control plan and Ascot Park design guidelines. The landowner intends by this statement to exclude liability for all information contained herein.

the SANCTUARY



LOT LAYOUT SCALE 1:300

LOT 305

LEGEND

- 301 Lot identifier
- 1097m² Lot area
- 21.8 Lot dimensions
- 22.0 Contours 0.25m intervals (AHD)
- Existing trees to be retained

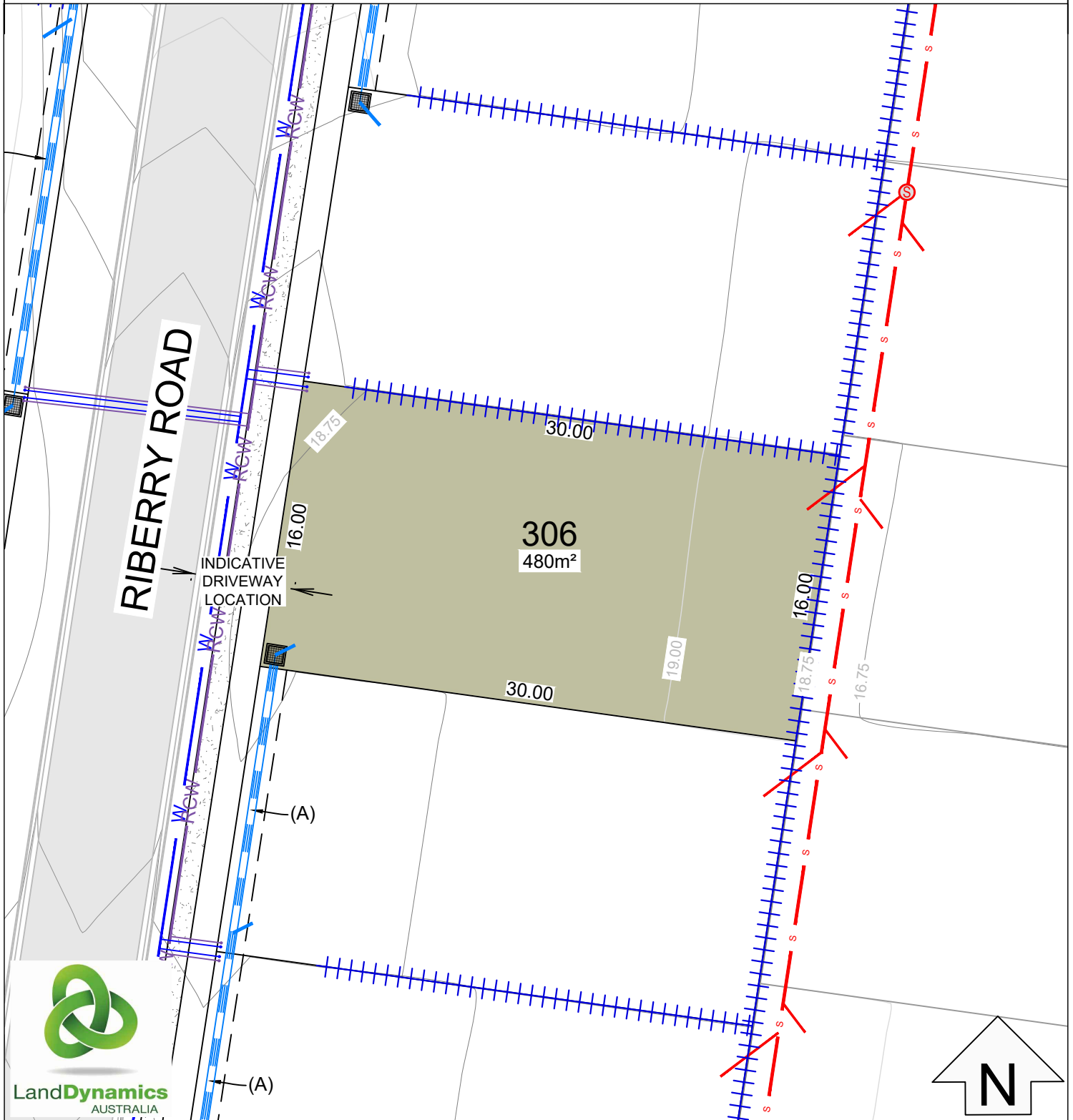
- Proposed retaining walls
- Proposed stormwater & junction
- Proposed potable water service
- Proposed recycled water service
- Proposed sewer & junction
- Easements

EASEMENTS

- (A) EASEMENT TO DRAIN WATER 1.5 WIDE
- (K) EASEMENT FOR PIPELINE 5.03 WIDE (K545005 & 511411)
- (D) EASEMENT TO DRAIN WATER 1.5 WIDE

Disclaimer: All care has been taken in the preparation of this material. No responsibility is taken for any errors or omissions and details may be subject to change. Artwork, images and plans are artists impressions only and are not to be relied on definitive reference. All road design contours, lot sizes, lot dimensions, easement and covenants are preliminary only and are subject to final survey and design. Impending purchasers are advised to make their own enquires to satisfy themselves in all respect and are advised to refer to sales contract for lot sizes, lot dimensions, easements, covenants, development control plan and Ascot Park design guidelines. The landowner intends by this statement to exclude liability for all information contained herein.

the SANCTUARY



LOT LAYOUT SCALE 1:300

LOT 306

LEGEND

- 301 Lot identifier
- 1097m² Lot area
- 21.8 Lot dimensions
- 22.0 Contours 0.25m intervals (AHD)
- Existing trees to be retained

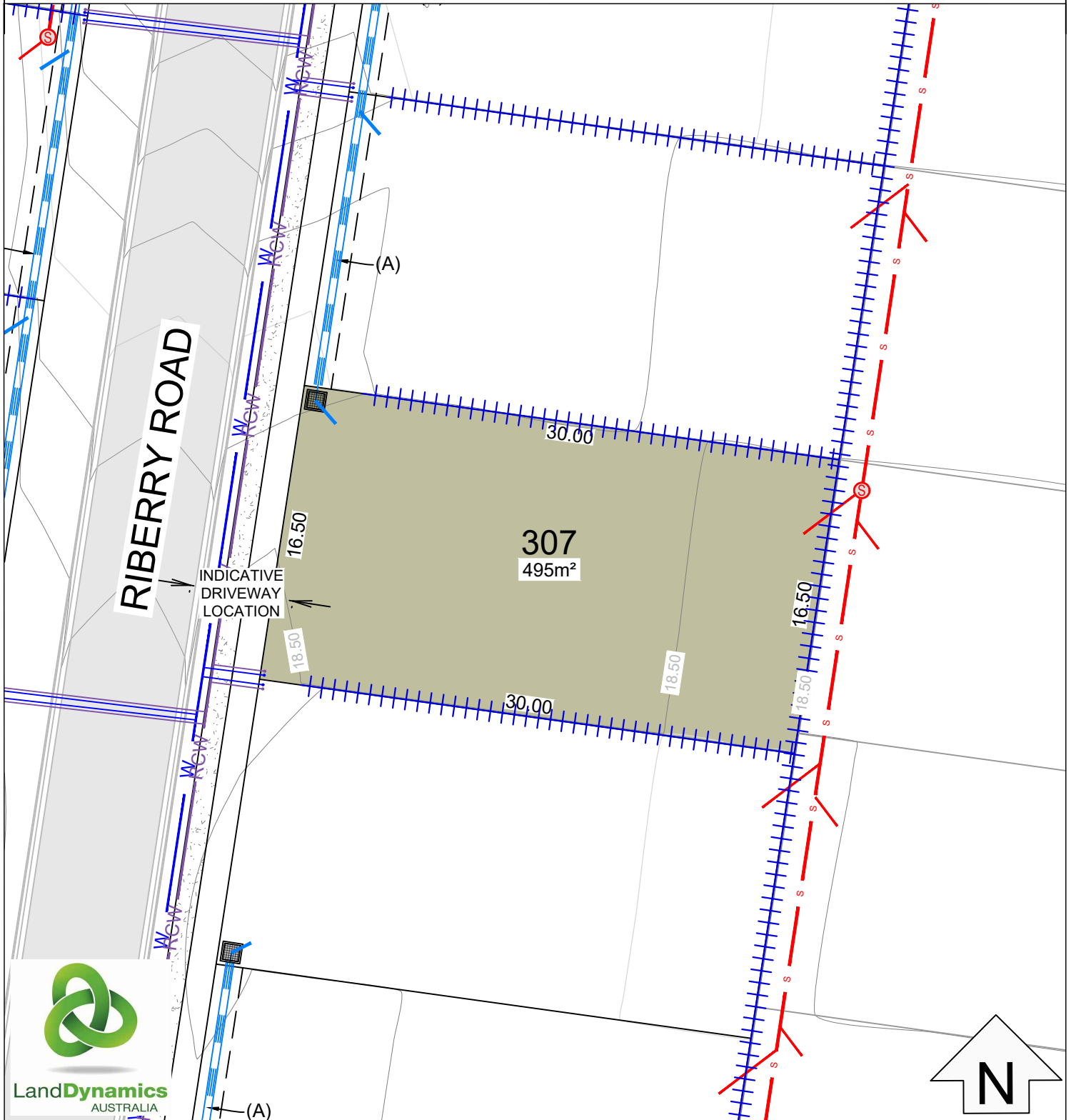
- Proposed retaining walls
- Proposed stormwater & junction
- Proposed potable water service
- Proposed recycled water service
- Proposed sewer & junction
- Easements

EASEMENTS

- (A) EASEMENT TO DRAIN WATER 1.5 WIDE
- (K) EASEMENT FOR PIPELINE 5.03 WIDE (K545005 & 511411)
- (D) EASEMENT TO DRAIN WATER 1.5 WIDE

Disclaimer : All care has been taken in the preparation of this material. No responsibility is taken for any errors or omissions and details may be subject to change. Artwork, images and plans are artists impressions only and are not to be relied on definitive reference. All road design contours, lot sizes, lot dimensions, easement and covenants are preliminary only and are subject to final survey and design. Impending purchasers are advised to make their own enquires to satisfy themselves in all respect and are advised to refer to sales contract for lot sizes, lot dimensions, easements, covenants, development control plan and Ascot Park design guidelines. The landowner intends by this statement to exclude liability for all information contained herein.

the
SANCTUARY



LOT LAYOUT SCALE 1:300

LOT 307

LEGEND

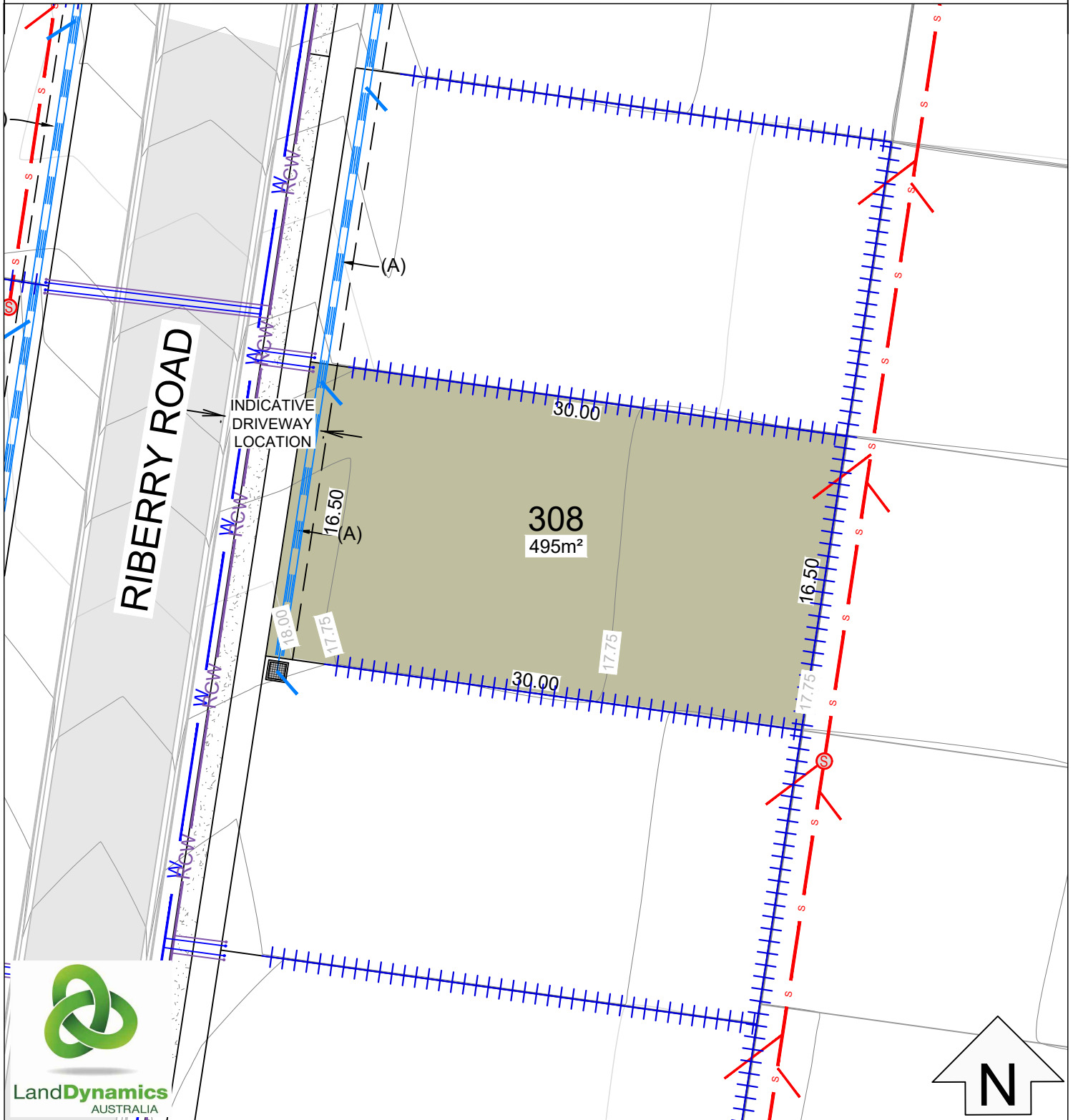
301	Lot identifier		Proposed retaining walls
1097m ²	Lot area		Proposed stormwater & junction
21.8	Lot dimensions		Proposed potable water service
- 22.0	Contours 0.25m intervals (AHD)		Proposed recycled water service
	Existing trees to be retained		Proposed sewer & junction
			Easements

EASEMENTS

- (A) EASEMENT TO DRAIN WATER 1.5 WIDE
- (K) EASEMENT FOR PIPELINE 5.03 WIDE (K545005 & 511411)
- (D) EASEMENT TO DRAIN WATER 1.5 WIDE

Disclaimer : All care has been taken in the preparation of this material. No responsibility is taken for any errors or omissions and details may be subject to change. Artwork, images and plans are artists impressions only and are not to be relied on definitive reference. All road design contours, lot sizes, lot dimensions, easement and covenants are preliminary only and are subject to final survey and design. Impending purchasers are advised to make their own enquires to satisfy themselves in all respect and are advised to refer to sales contract for lot sizes, lot dimensions, easements, covenants, development control plan and Ascot Park design guidelines. The landowner intends by this statement to exclude liability for all information contained herein.

the SANCTUARY



LOT LAYOUT SCALE 1:300

LOT 308

LEGEND

- 301 Lot identifier
- 1097m² Lot area
- 21.8 Lot dimensions
- 22.0 Contours 0.25m intervals (AHD)
- Existing trees to be retained

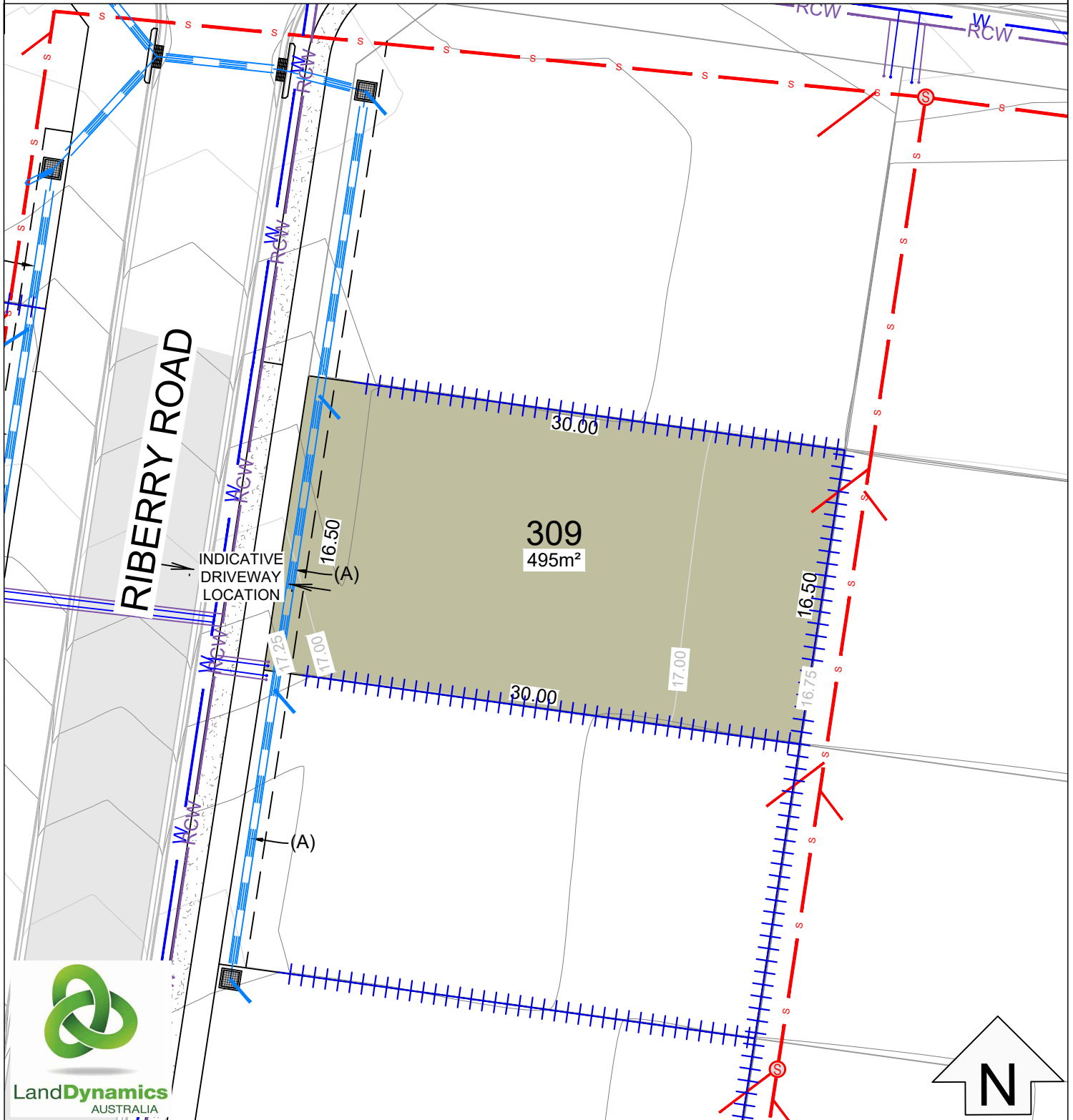
- Proposed retaining walls
- Proposed stormwater & junction
- Proposed potable water service
- Proposed recycled water service
- Proposed sewer & junction
- Easements

EASEMENTS

- (A) EASEMENT TO DRAIN WATER 1.5 WIDE
- (K) EASEMENT FOR PIPELINE 5.03 WIDE (K545005 & 511411)
- (D) EASEMENT TO DRAIN WATER 1.5 WIDE

Disclaimer: All care has been taken in the preparation of this material. No responsibility is taken for any errors or omissions and details may be subject to change. Artwork, images and plans are artists impressions only and are not to be relied on definitive reference. All road design contours, lot sizes, lot dimensions, easement and covenants are preliminary only and are subject to final survey and design. Impending purchasers are advised to make their own enquires to satisfy themselves in all respect and are advised to refer to sales contract for lot sizes, lot dimensions, easements, covenants, development control plan and Ascot Park design guidelines. The landowner intends by this statement to exclude liability for all information contained herein.

the SANCTUARY



LOT LAYOUT SCALE 1:300

LOT 309

LEGEND

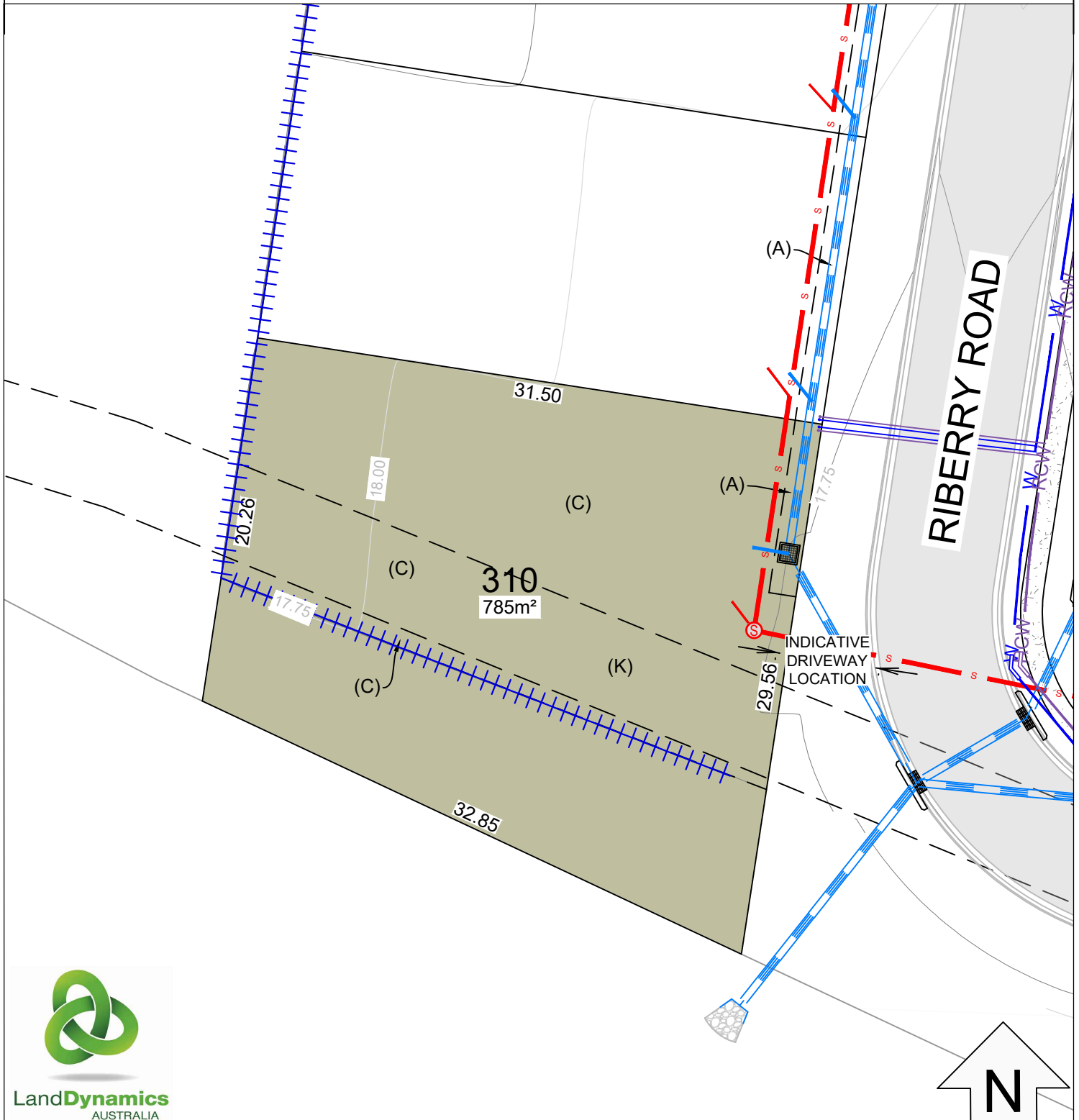
- 301 Lot identifier
- 1097m² Lot area
- 21.8 Lot dimensions
- 22.0 Contours 0.25m intervals (AHD)
- Existing trees to be retained
- Proposed retaining walls
- Proposed stormwater & junction
- Proposed potable water service
- Proposed recycled water service
- Proposed sewer & junction
- Easements

EASEMENTS

- (A) EASEMENT TO DRAIN WATER 1.5 WIDE
- (K) EASEMENT FOR PIPELINE 5.03 WIDE (K545005 & 511411)
- (D) EASEMENT TO DRAIN WATER 1.5 WIDE

Disclaimer : All care has been taken in the preparation of this material. No responsibility is taken for any errors or omissions and details may be subject to change. Artwork, images and plans are artists impressions only and are not to be relied on definitive reference. All road design contours, lot sizes, lot dimensions, easement and covenants are preliminary only and are subject to final survey and design. Impending purchasers are advised to make their own enquires to satisfy themselves in all respect and are advised to refer to sales contract for lot sizes, lot dimensions, easements, covenants, development control plan and Ascot Park design guidelines. The landowner intends by this statement to exclude liability for all information contained herein.

the SANCTUARY



LOT LAYOUT SCALE 1:300

LOT 310

LEGEND

- 301 Lot identifier
- 1097m² Lot area
- 21.8 Lot dimensions
- 22.0 Contours 0.25m intervals (AHD)
- Existing trees to be retained

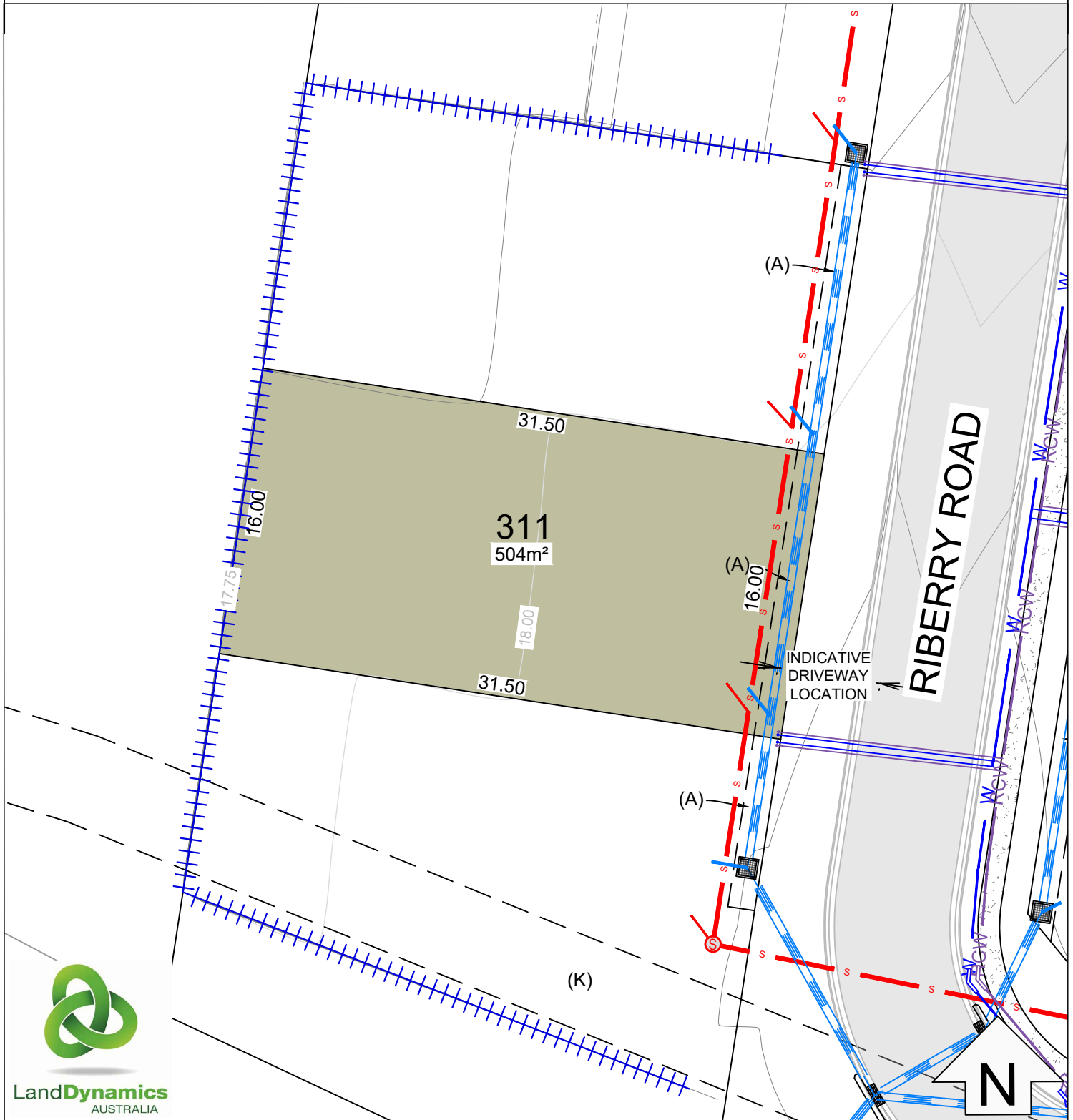
- Proposed retaining walls
- Proposed stormwater & junction
- Proposed potable water service
- Proposed recycled water service
- Proposed sewer & junction
- Easements

EASEMENTS

- (A) EASEMENT TO DRAIN WATER 1.5 WIDE
- (K) EASEMENT FOR PIPELINE 5.03 WIDE (K545005 & 511411)
- (C) POSITIVE COVENANT (BUILDING ENVELOPE)
- (D) EASEMENT TO DRAIN WATER 1.5 WIDE

Disclaimer : All care has been taken in the preparation of this material. No responsibility is taken for any errors or omissions and details may be subject to change. Artwork, images and plans are artists impressions only and are not to be relied on definitive reference. All road design contours, lot sizes, lot dimensions, easement and covenants are preliminary only and are subject to final survey and design. Impending purchasers are advised to make their own enquires to satisfy themselves in all respect and are advised to refer to sales contract for lot sizes, lot dimensions, easements, covenants, development control plan and Ascot Park design guidelines. The landowner intends by this statement to exclude liability for all information contained herein.

the SANCTUARY



LOT LAYOUT SCALE 1:300

LOT 311

LEGEND

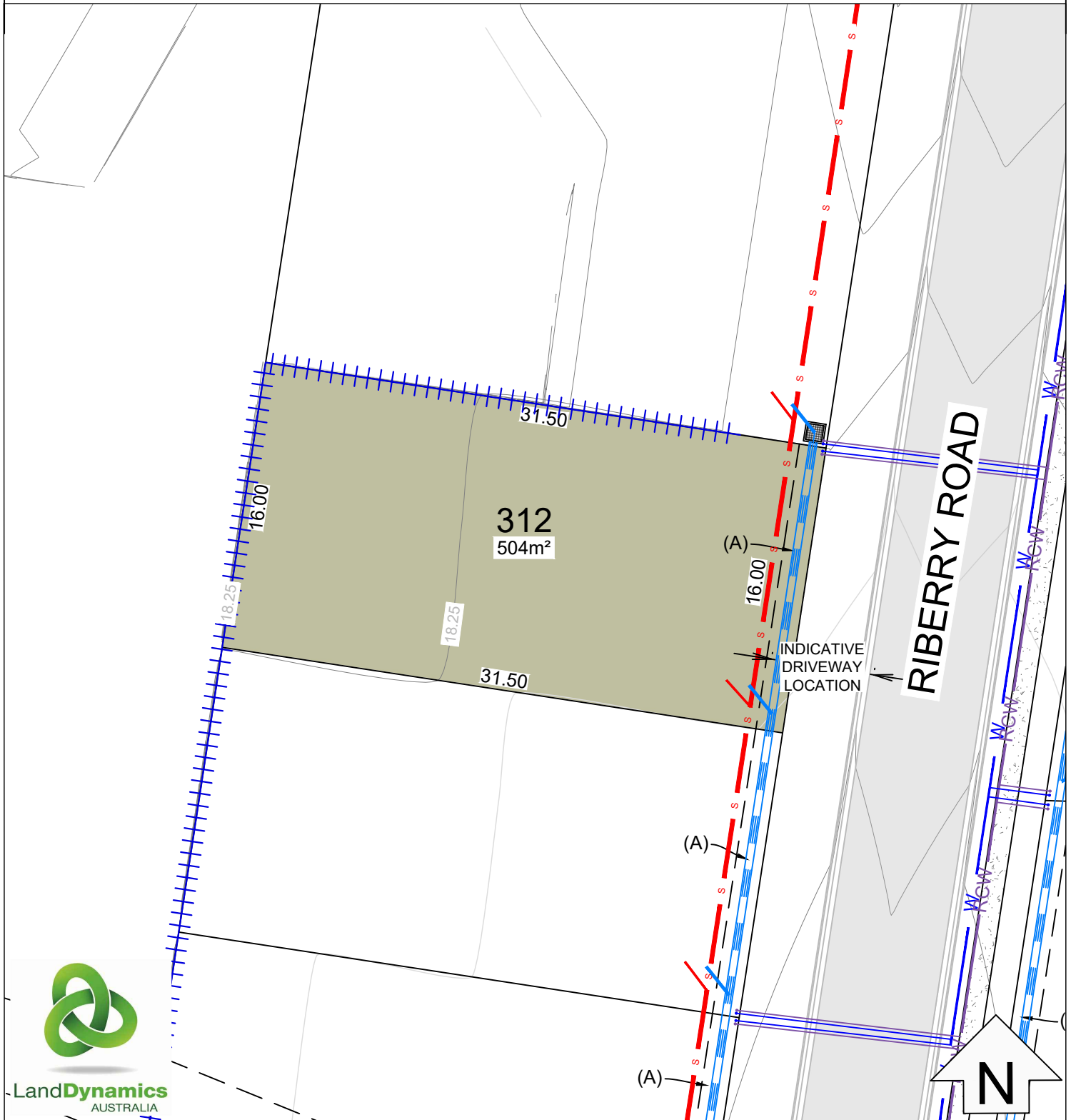
- 301 Lot identifier
- 1097m² Lot area
- 21.8 Lot dimensions
- 22.0 Contours 0.25m intervals (AHD)
- Existing trees to be retained
- Proposed retaining walls
- Proposed stormwater & junction
- Proposed potable water service
- Proposed recycled water service
- Proposed sewer & junction
- Easements

EASEMENTS

- (A) EASEMENT TO DRAIN WATER 1.5 WIDE
- (K) EASEMENT FOR PIPELINE 5.03 WIDE (K545005 & 511411)
- (D) EASEMENT TO DRAIN WATER 1.5 WIDE

Disclaimer : All care has been taken in the preparation of this material. No responsibility is taken for any errors or omissions and details may be subject to change. Artwork, images and plans are artists impressions only and are not to be relied on definitive reference. All road design contours, lot sizes, lot dimensions, easement and covenants are preliminary only and are subject to final survey and design. Impending purchasers are advised to make their own enquires to satisfy themselves in all respect and are advised to refer to sales contract for lot sizes, lot dimensions, easements, covenants, development control plan and Ascot Park design guidelines. The landowner intends by this statement to exclude liability for all information contained herein.

the SANCTUARY



LOT LAYOUT SCALE 1:300

LOT 312

LEGEND

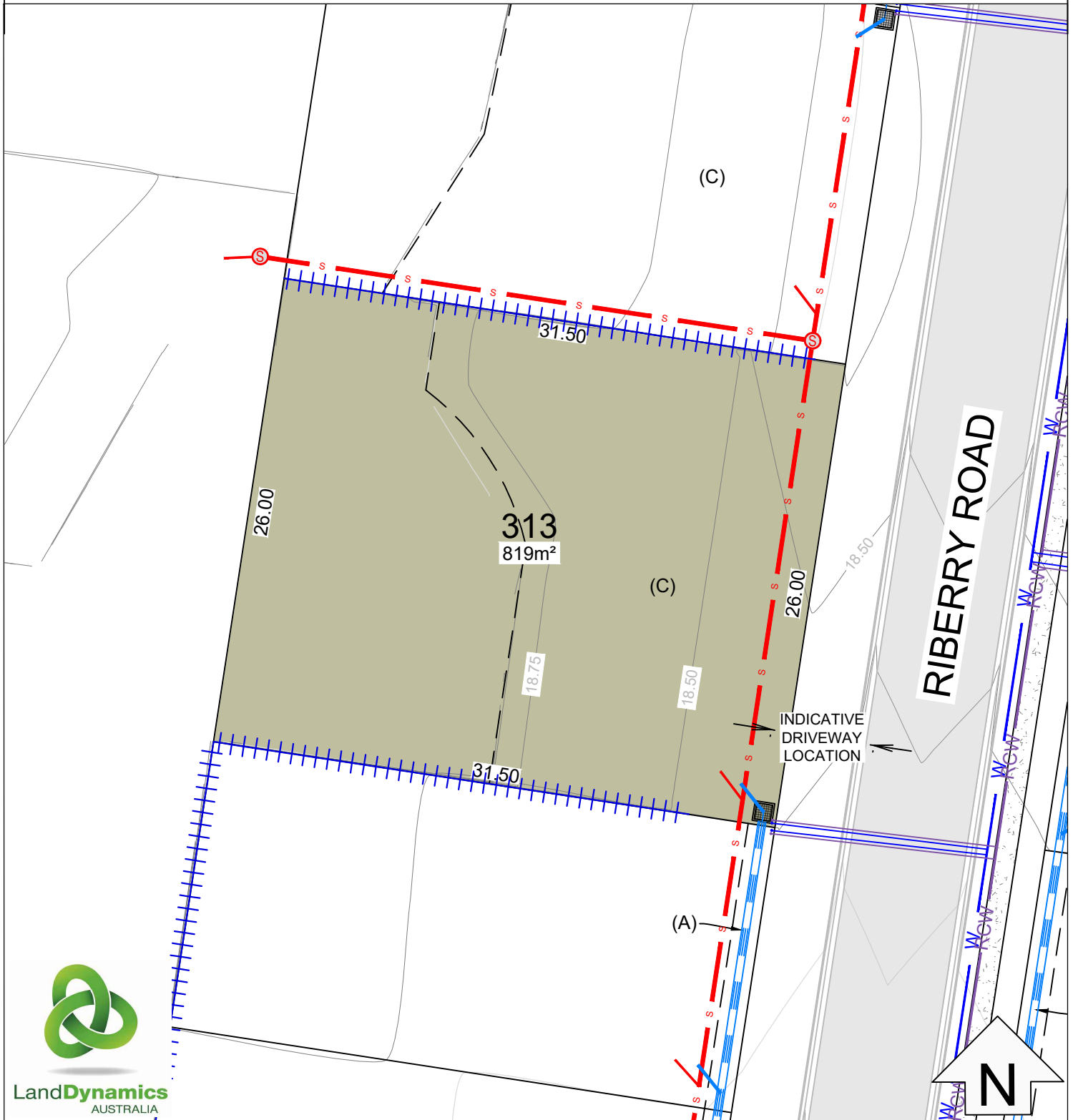
301	Lot identifier		Proposed retaining walls
1097m ²	Lot area		Proposed stormwater & junction
21.8	Lot dimensions		Proposed potable water service
- 22.0	Contours 0.25m intervals (AHD)		Proposed recycled water service
	Existing trees to be retained		Proposed sewer & junction
			Easements

EASEMENTS

- (A) EASEMENT TO DRAIN WATER 1.5 WIDE
- (K) EASEMENT FOR PIPELINE 5.03 WIDE (K545005 & 511411)
- (D) EASEMENT TO DRAIN WATER 1.5 WIDE

Disclaimer : All care has been taken in the preparation of this material. No responsibility is taken for any errors or omissions and details may be subject to change. Artwork, images and plans are artists impressions only and are not to be relied on definitive reference. All road design contours, lot sizes, lot dimensions, easement and covenants are preliminary only and are subject to final survey and design. Impending purchasers are advised to make their own enquires to satisfy themselves in all respect and are advised to refer to sales contract for lot sizes, lot dimensions, easements, covenants, development control plan and Ascot Park design guidelines. The landowner intends by this statement to exclude liability for all information contained herein.

the SANCTUARY



LOT LAYOUT SCALE 1:300

LOT 313

LEGEND

- 301 Lot identifier
- 1097m² Lot area
- 21.8 Lot dimensions
- 22.0 Contours 0.25m intervals (AHD)
- Existing trees to be retained

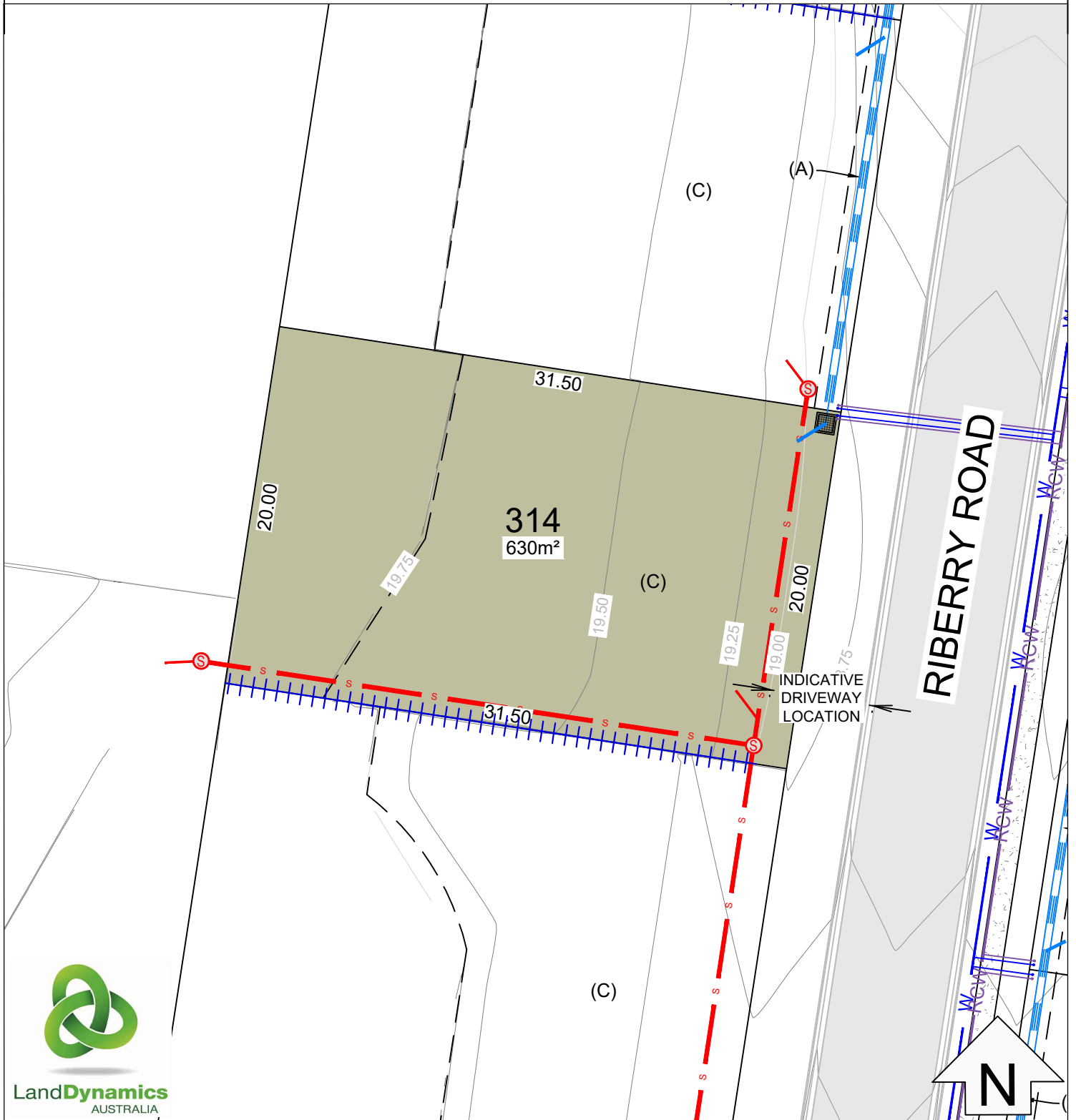
- Proposed retaining walls
- Proposed stormwater & junction
- Proposed potable water service
- Proposed recycled water service
- Proposed sewer & junction
- Easements

EASEMENTS

- (A) EASEMENT TO DRAIN WATER 1.5 WIDE
- (K) EASEMENT FOR PIPELINE 5.03 WIDE (K545005 & 511411)
- (C) POSITIVE COVENANT (BUILDING ENVELOPE)
- (D) EASEMENT TO DRAIN WATER 1.5 WIDE

Disclaimer : All care has been taken in the preparation of this material. No responsibility is taken for any errors or omissions and details may be subject to change. Artwork, images and plans are artists impressions only and are not to be relied on definitive reference. All road design contours, lot sizes, lot dimensions, easement and covenants are preliminary only and are subject to final survey and design. Impending purchasers are advised to make their own enquires to satisfy themselves in all respect and are advised to refer to sales contract for lot sizes, lot dimensions, easements, covenants, development control plan and Ascot Park design guidelines. The landowner intends by this statement to exclude liability for all information contained herein.

the SANCTUARY



LOT LAYOUT SCALE 1:300

LOT 314

LEGEND

- 301 Lot identifier
- 1097m² Lot area
- 21.8 Lot dimensions
- 22.0 Contours 0.25m intervals (AHD)
- Existing trees to be retained

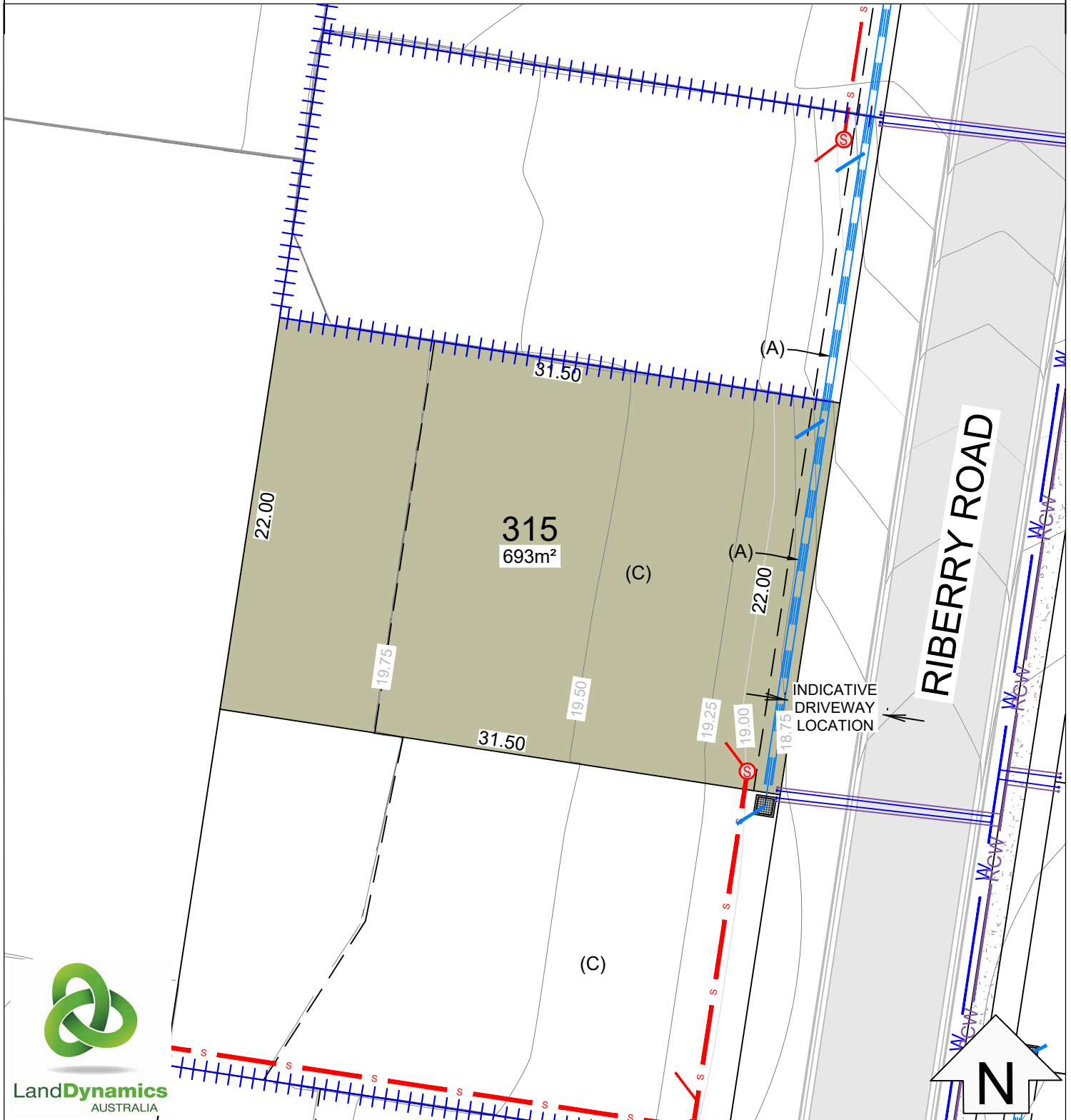
- Proposed retaining walls
- Proposed stormwater & junction
- Proposed potable water service
- Proposed recycled water service
- Proposed sewer & junction
- Easements

EASEMENTS

- (A) EASEMENT TO DRAIN WATER 1.5 WIDE
- (K) EASEMENT FOR PIPELINE 5.03 WIDE (K545005 & 511411)
- (C) POSITIVE COVENANT (BUILDING ENVELOPE)
- (D) EASEMENT TO DRAIN WATER 1.5 WIDE

Disclaimer : All care has been taken in the preparation of this material. No responsibility is taken for any errors or omissions and details may be subject to change. Artwork, images and plans are artists impressions only and are not to be relied on definitive reference. All road design contours, lot sizes, lot dimensions, easement and covenants are preliminary only and are subject to final survey and design. Impending purchasers are advised to make their own enquires to satisfy themselves in all respect and are advised to refer to sales contract for lot sizes, lot dimensions, easements, covenants, development control plan and Ascot Park design guidelines. The landowner intends by this statement to exclude liability for all information contained herein.

the SANCTUARY



LOT LAYOUT SCALE 1:300

LOT 315

LEGEND

- 301 Lot identifier
- 1097m² Lot area
- 21.8 Lot dimensions
- 22.0 Contours 0.25m intervals (AHD)
- Existing trees to be retained

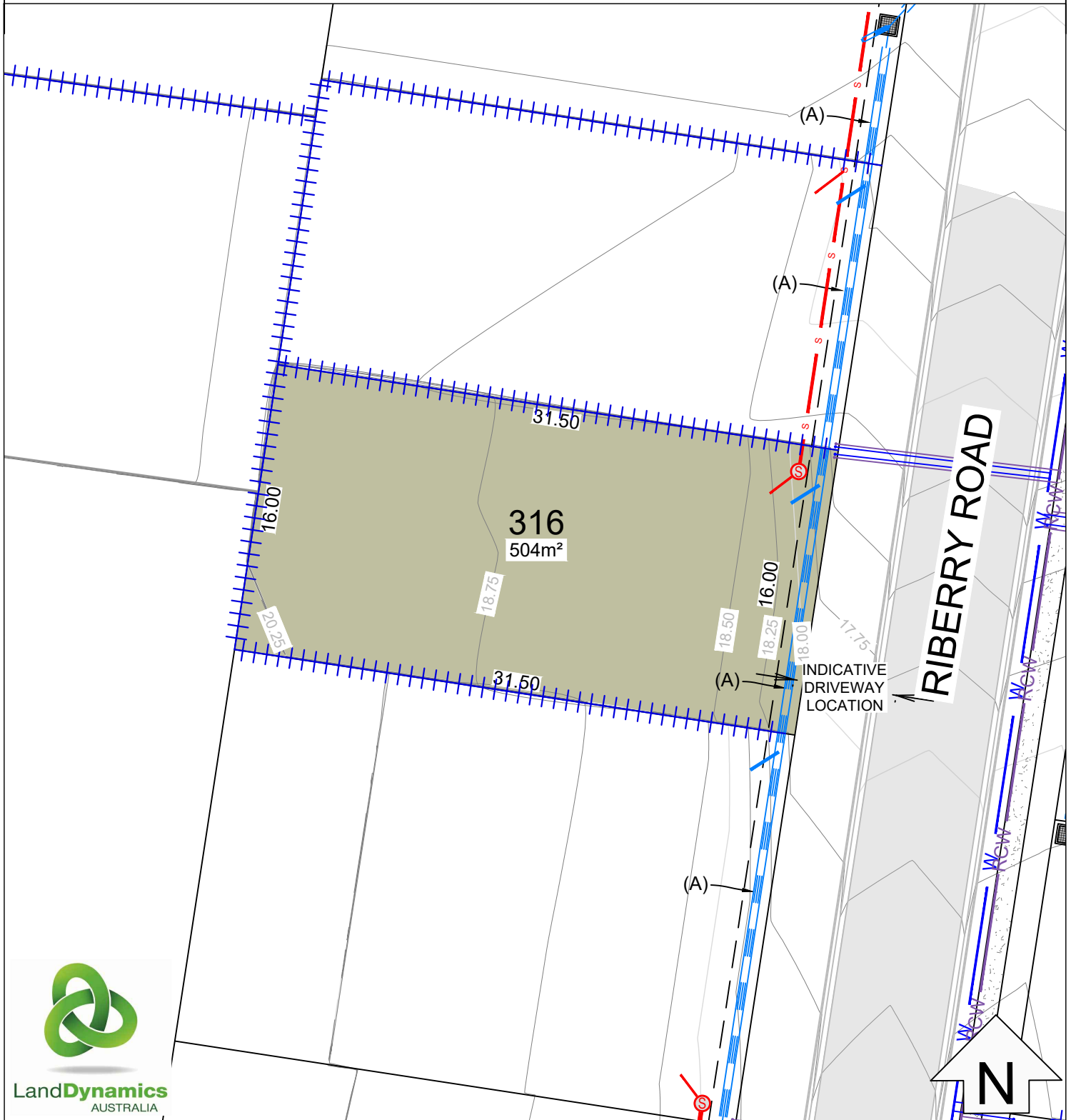
- Proposed retaining walls
- Proposed stormwater & junction
- Proposed potable water service
- Proposed recycled water service
- Proposed sewer & junction
- Easements

EASEMENTS

- (A) EASEMENT TO DRAIN WATER 1.5 WIDE
- (K) EASEMENT FOR PIPELINE 5.03 WIDE (K545005 & 511411)
- (C) POSITIVE COVENANT (BUILDING ENVELOPE)
- (D) EASEMENT TO DRAIN WATER 1.5 WIDE

Disclaimer : All care has been taken in the preparation of this material. No responsibility is taken for any errors or omissions and details may be subject to change. Artwork, images and plans are artists impressions only and are not to be relied on definitive reference. All road design contours, lot sizes, lot dimensions, easement and covenants are preliminary only and are subject to final survey and design. Impending purchasers are advised to make their own enquires to satisfy themselves in all respect and are advised to refer to sales contract for lot sizes, lot dimensions, easements, covenants, development control plan and Ascot Park design guidelines. The landowner intends by this statement to exclude liability for all information contained herein.

the SANCTUARY



LOT LAYOUT SCALE 1:300

LOT 316

LEGEND

- 301 Lot identifier
- 1097m² Lot area
- 21.8 Lot dimensions
- 22.0 Contours 0.25m intervals (AHD)
- Existing trees to be retained

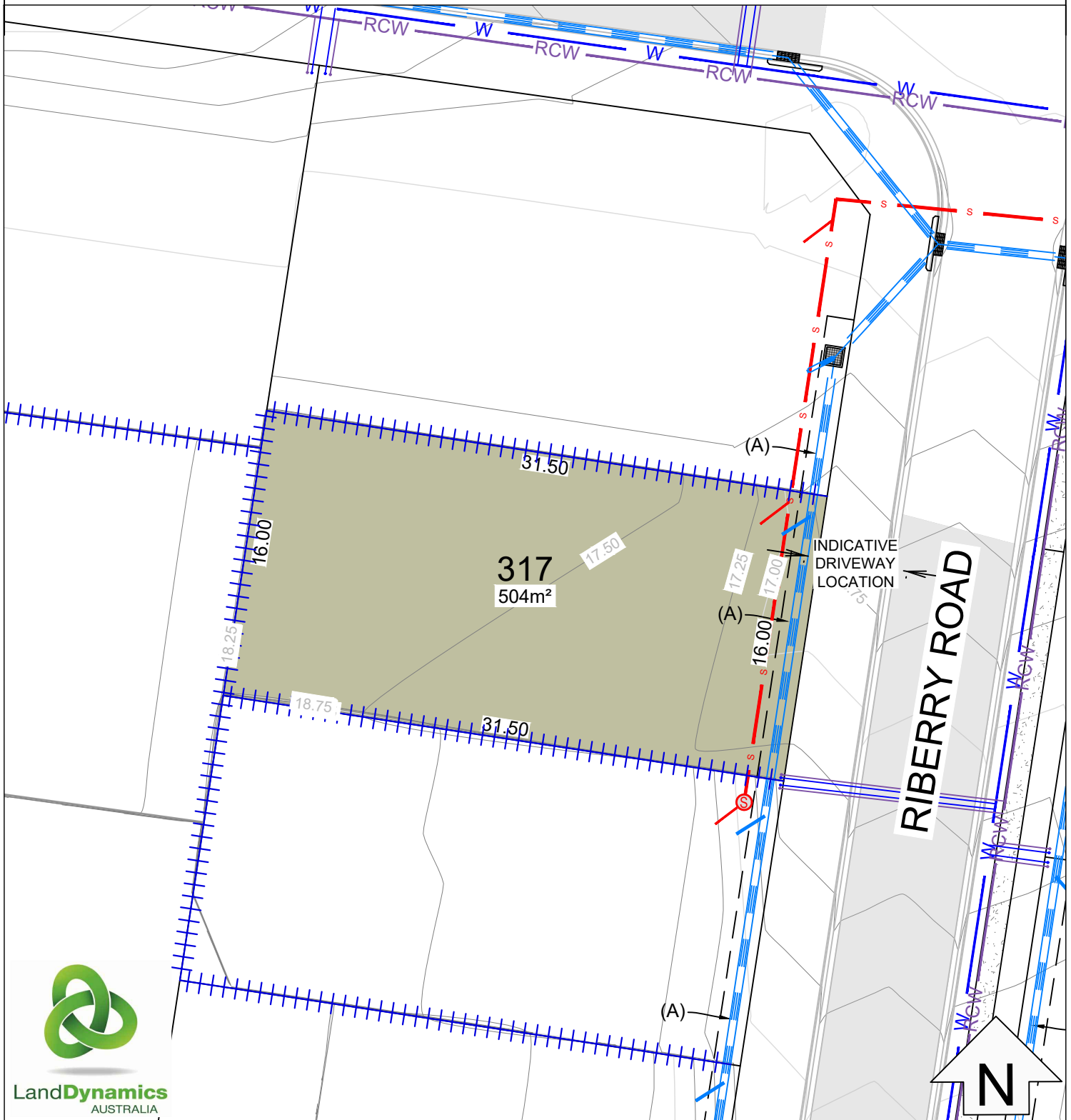
- Proposed retaining walls
- Proposed stormwater & junction
- Proposed potable water service
- Proposed recycled water service
- Proposed sewer & junction
- Easements

EASEMENTS

- (A) EASEMENT TO DRAIN WATER 1.5 WIDE
- (K) EASEMENT FOR PIPELINE 5.03 WIDE (K545005 & 511411)
- (D) EASEMENT TO DRAIN WATER 1.5 WIDE

Disclaimer: All care has been taken in the preparation of this material. No responsibility is taken for any errors or omissions and details may be subject to change. Artwork, images and plans are artists impressions only and are not to be relied on definitive reference. All road design contours, lot sizes, lot dimensions, easement and covenants are preliminary only and are subject to final survey and design. Impending purchasers are advised to make their own enquires to satisfy themselves in all respect and are advised to refer to sales contract for lot sizes, lot dimensions, easements, covenants, development control plan and Ascot Park design guidelines. The landowner intends by this statement to exclude liability for all information contained herein.

the SANCTUARY



LOT LAYOUT SCALE 1:300

LOT 317

LEGEND

- 301 Lot identifier
- 1097m² Lot area
- 21.8 Lot dimensions
- 22.0 Contours 0.25m intervals (AHD)
- Existing trees to be retained

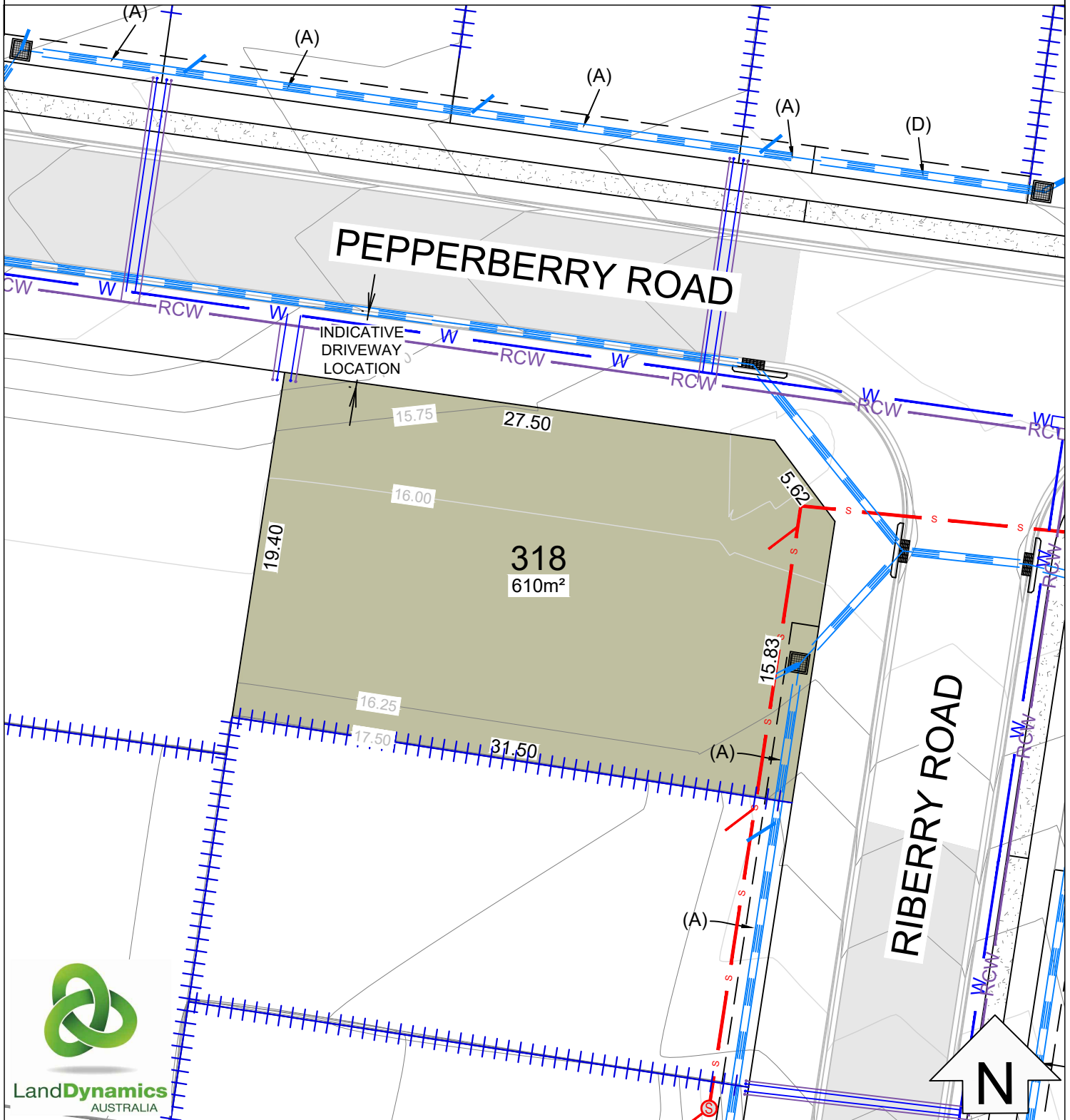
- Proposed retaining walls
- Proposed stormwater & junction
- Proposed potable water service
- Proposed recycled water service
- Proposed sewer & junction
- Easements

EASEMENTS

- (A) EASEMENT TO DRAIN WATER 1.5 WIDE
- (K) EASEMENT FOR PIPELINE 5.03 WIDE (K545005 & 511411)
- (D) EASEMENT TO DRAIN WATER 1.5 WIDE

Disclaimer: All care has been taken in the preparation of this material. No responsibility is taken for any errors or omissions and details may be subject to change. Artwork, images and plans are artists impressions only and are not to be relied on definitive reference. All road design contours, lot sizes, lot dimensions, easement and covenants are preliminary only and are subject to final survey and design. Impending purchasers are advised to make their own enquires to satisfy themselves in all respect and are advised to refer to sales contract for lot sizes, lot dimensions, easements, covenants, development control plan and Ascot Park design guidelines. The landowner intends by this statement to exclude liability for all information contained herein.

the SANCTUARY



LOT LAYOUT SCALE 1:300

LOT 318

LEGEND

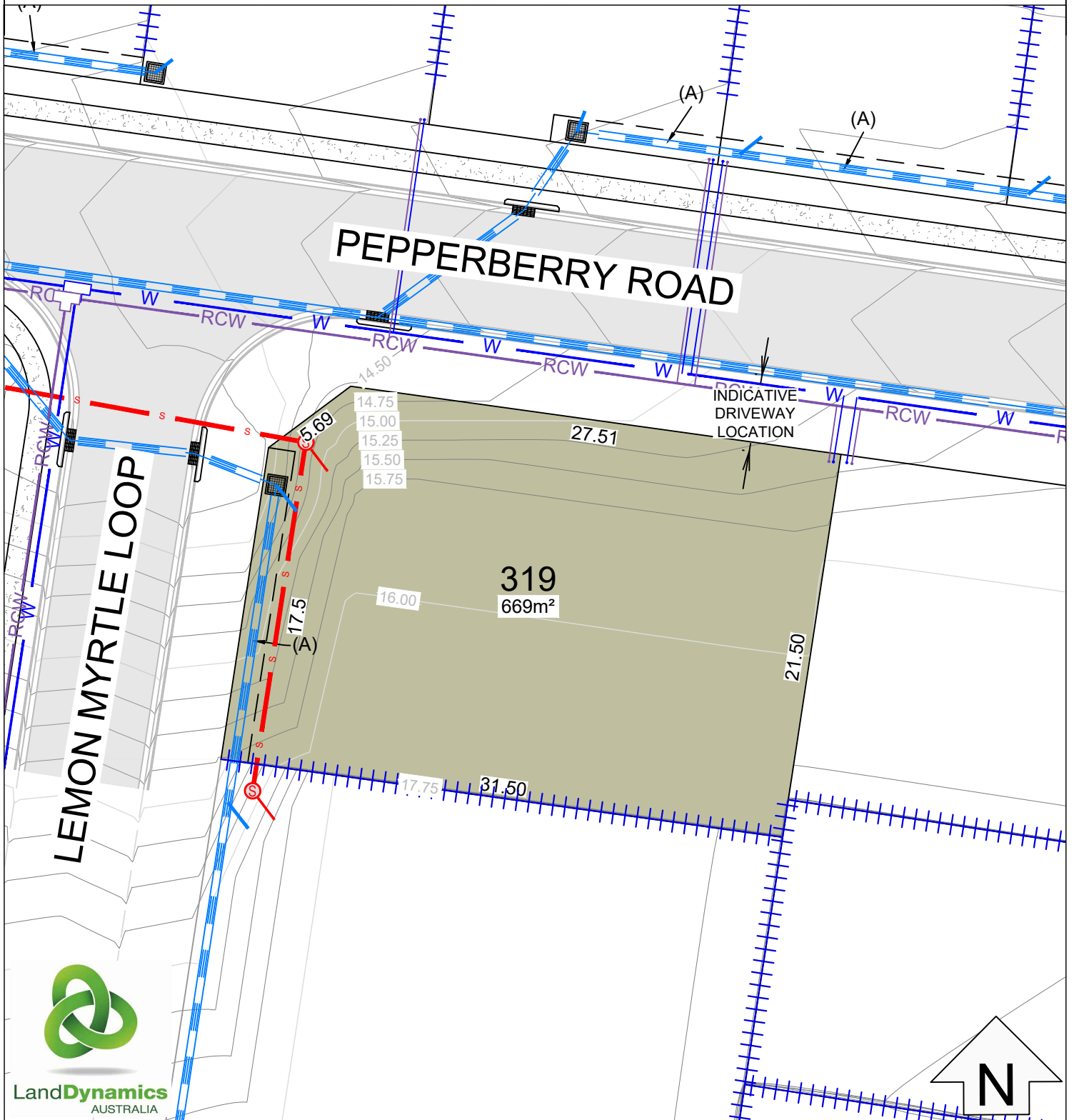
301	Lot identifier		Proposed retaining walls
1097m ²	Lot area		Proposed stormwater & junction
21.8	Lot dimensions		Proposed potable water service
- 22.0	Contours 0.25m intervals (AHD)		Proposed recycled water service
	Existing trees to be retained		Proposed sewer & junction
			Easements

EASEMENTS

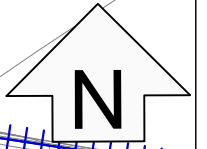
- (A) EASEMENT TO DRAIN WATER 1.5 WIDE
- (K) EASEMENT FOR PIPELINE 5.03 WIDE (K545005 & 511411)
- (D) EASEMENT TO DRAIN WATER 1.5 WIDE

Disclaimer : All care has been taken in the preparation of this material. No responsibility is taken for any errors or omissions and details may be subject to change. Artwork, images and plans are artists impressions only and are not to be relied on definitive reference. All road design contours, lot sizes, lot dimensions, easement and covenants are preliminary only and are subject to final survey and design. Impending purchasers are advised to make their own enquires to satisfy themselves in all respect and are advised to refer to sales contract for lot sizes, lot dimensions, easements, covenants, development control plan and Ascot Park design guidelines. The landowner intends by this statement to exclude liability for all information contained herein.

the SANCTUARY



LandDynamics
AUSTRALIA



LOT LAYOUT SCALE 1:300

LOT 319

LEGEND

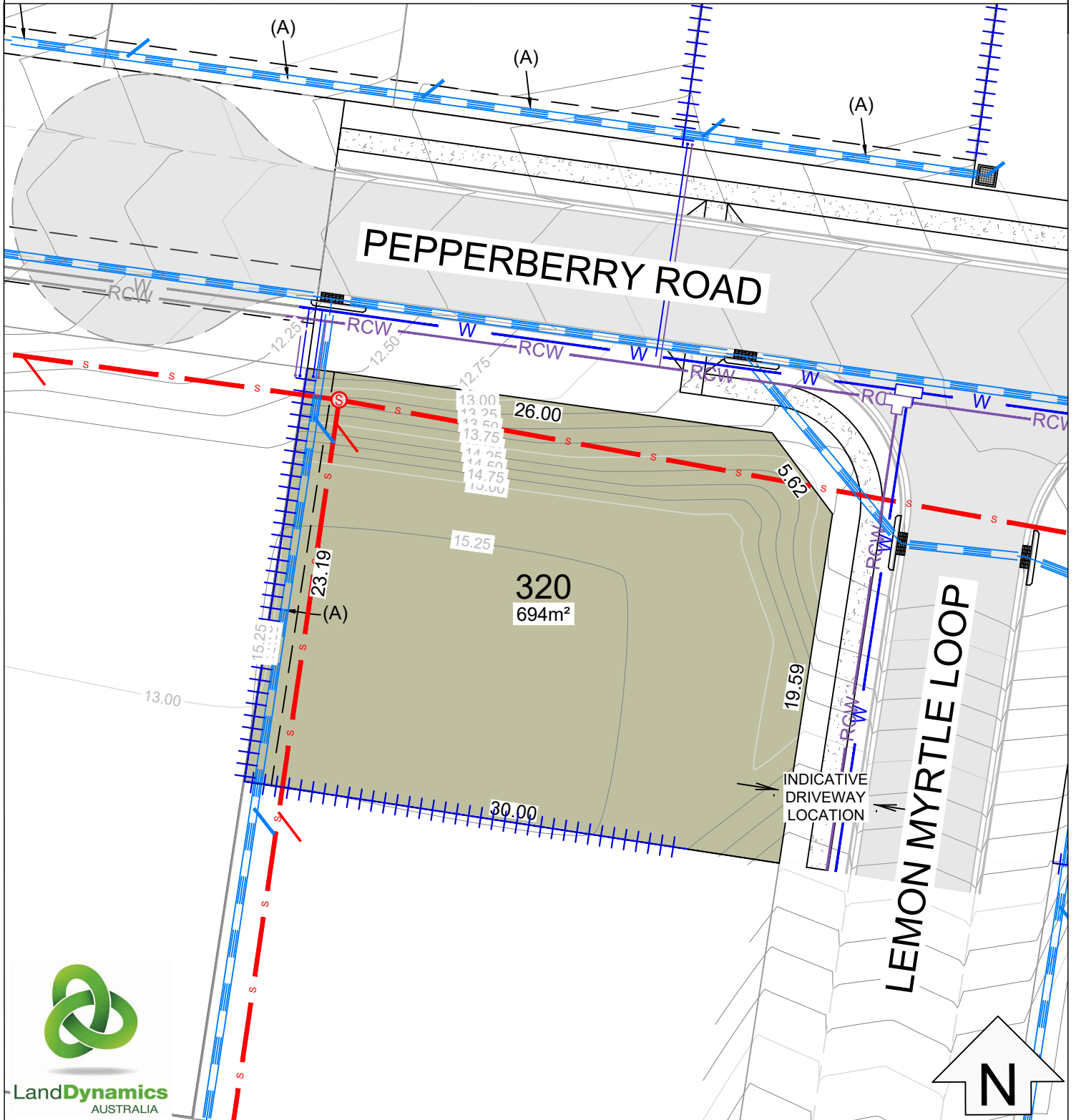
- 301 Lot identifier
- 1097m² Lot area
- 21.8 Lot dimensions
- 22.0 Contours 0.25m intervals (AHD)
- Existing trees to be retained
- Proposed retaining walls
- Proposed stormwater & junction
- Proposed potable water service
- Proposed recycled water service
- Proposed sewer & junction
- Easements

EASEMENTS

- (A) EASEMENT TO DRAIN WATER 1.5 WIDE
- (K) EASEMENT FOR PIPELINE 5.03 WIDE (K545005 & 511411)
- (D) EASEMENT TO DRAIN WATER 1.5 WIDE

Disclaimer : All care has been taken in the preparation of this material. No responsibility is taken for any errors or omissions and details may be subject to change. Artwork, images and plans are artists impressions only and are not to be relied on definitive reference. All road design contours, lot sizes, lot dimensions, easement and covenants are preliminary only and are subject to final survey and design. Impending purchasers are advised to make their own enquires to satisfy themselves in all respect and are advised to refer to sales contract for lot sizes, lot dimensions, easements, covenants, development control plan and Ascot Park design guidelines. The landowner intends by this statement to exclude liability for all information contained herein.

the SANCTUARY



LOT LAYOUT SCALE 1:300

LOT 320

LEGEND

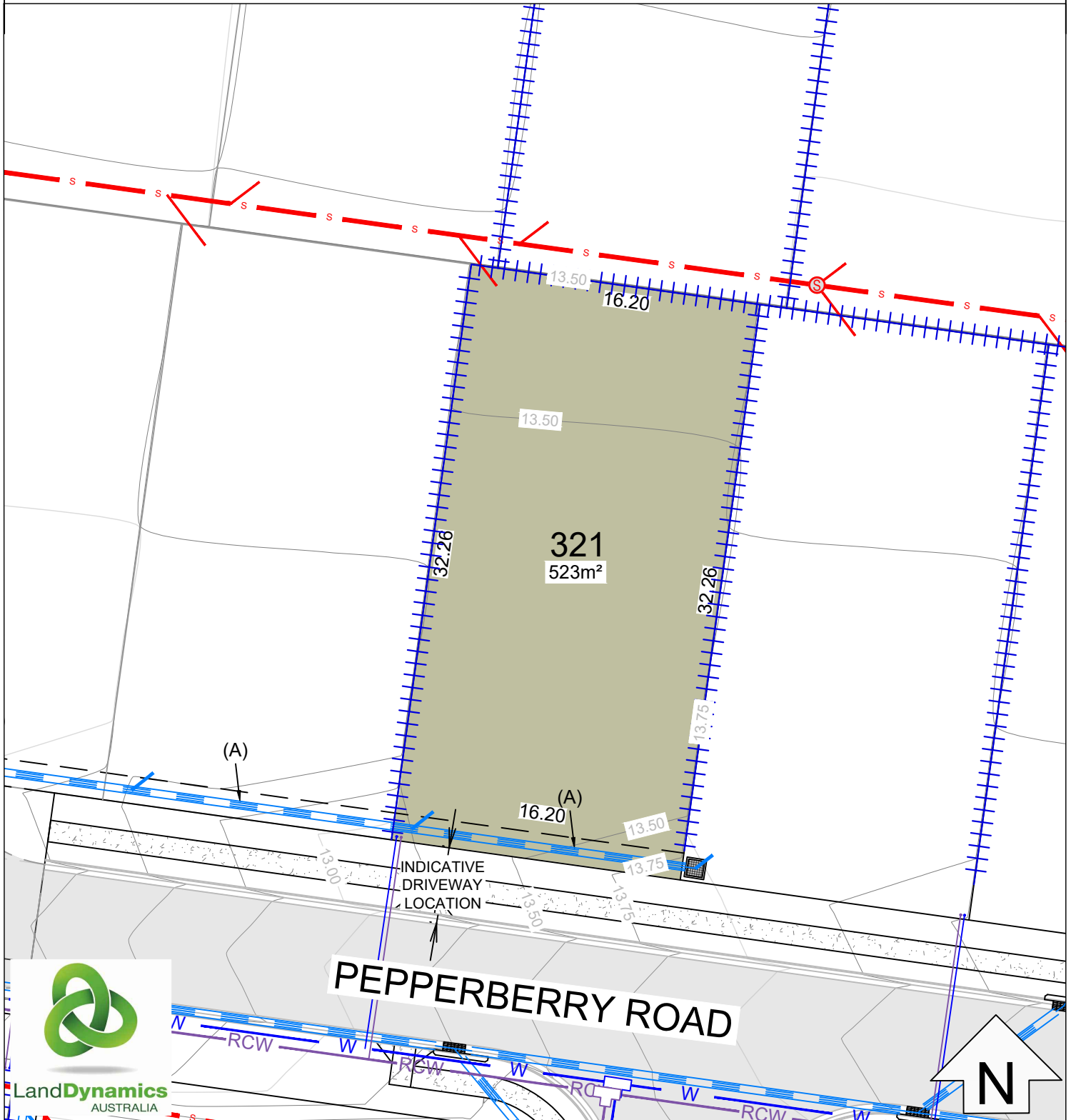
301	Lot identifier		Proposed retaining walls
1097m ²	Lot area		Proposed stormwater & junction
21.8	Lot dimensions		Proposed potable water service
- 22.0	Contours 0.25m intervals (AHD)		Proposed recycled water service
	Existing trees to be retained		Proposed sewer & junction
			Easements

EASEMENTS

- (A) EASEMENT TO DRAIN WATER 1.5 WIDE
- (K) EASEMENT FOR PIPELINE 5.03 WIDE (K545005 & 511411)
- (D) EASEMENT TO DRAIN WATER 1.5 WIDE

Disclaimer : All care has been taken in the preparation of this material. No responsibility is taken for any errors or omissions and details may be subject to change. Artwork, images and plans are artists impressions only and are not to be relied on definitive reference. All road design contours, lot sizes, lot dimensions, easement and covenants are preliminary only and are subject to final survey and design. Impending purchasers are advised to make their own enquires to satisfy themselves in all respect and are advised to refer to sales contract for lot sizes, lot dimensions, easements, covenants, development control plan and Ascot Park design guidelines. The landowner intends by this statement to exclude liability for all information contained herein.

the SANCTUARY



LOT LAYOUT SCALE 1:300

LOT 321

LEGEND

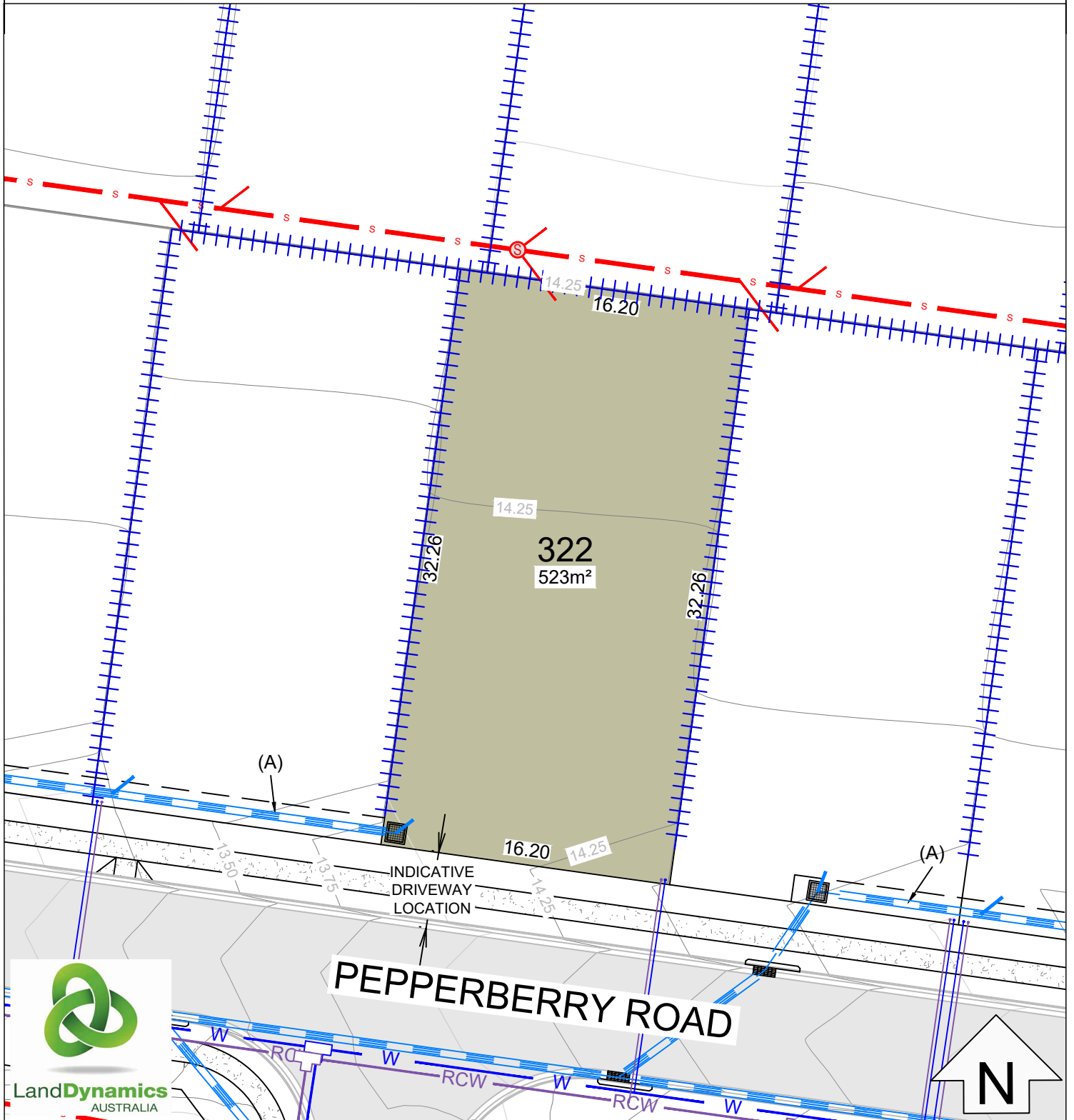
301	Lot identifier		Proposed retaining walls
1097m ²	Lot area		Proposed stormwater & junction
21.8	Lot dimensions		Proposed potable water service
- 22.0	Contours 0.25m intervals (AHD)		Proposed recycled water service
	Existing trees to be retained		Proposed sewer & junction
			Easements

EASEMENTS

- (A) EASEMENT TO DRAIN WATER 1.5 WIDE
- (K) EASEMENT FOR PIPELINE 5.03 WIDE (K545005 & 511411)
- (D) EASEMENT TO DRAIN WATER 1.5 WIDE

Disclaimer : All care has been taken in the preparation of this material. No responsibility is taken for any errors or omissions and details may be subject to change. Artwork, images and plans are artists impressions only and are not to be relied on definitive reference. All road design contours, lot sizes, lot dimensions, easement and covenants are preliminary only and are subject to final survey and design. Impending purchasers are advised to make their own enquires to satisfy themselves in all respect and are advised to refer to sales contract for lot sizes, lot dimensions, easements, covenants, development control plan and Ascot Park design guidelines. The landowner intends by this statement to exclude liability for all information contained herein.

the SANCTUARY



LOT LAYOUT SCALE 1:300

LOT 322

LEGEND

- 301 Lot identifier
- 1097m² Lot area
- 21.8 Lot dimensions
- 22.0 Contours 0.25m intervals (AHD)
- Existing trees to be retained

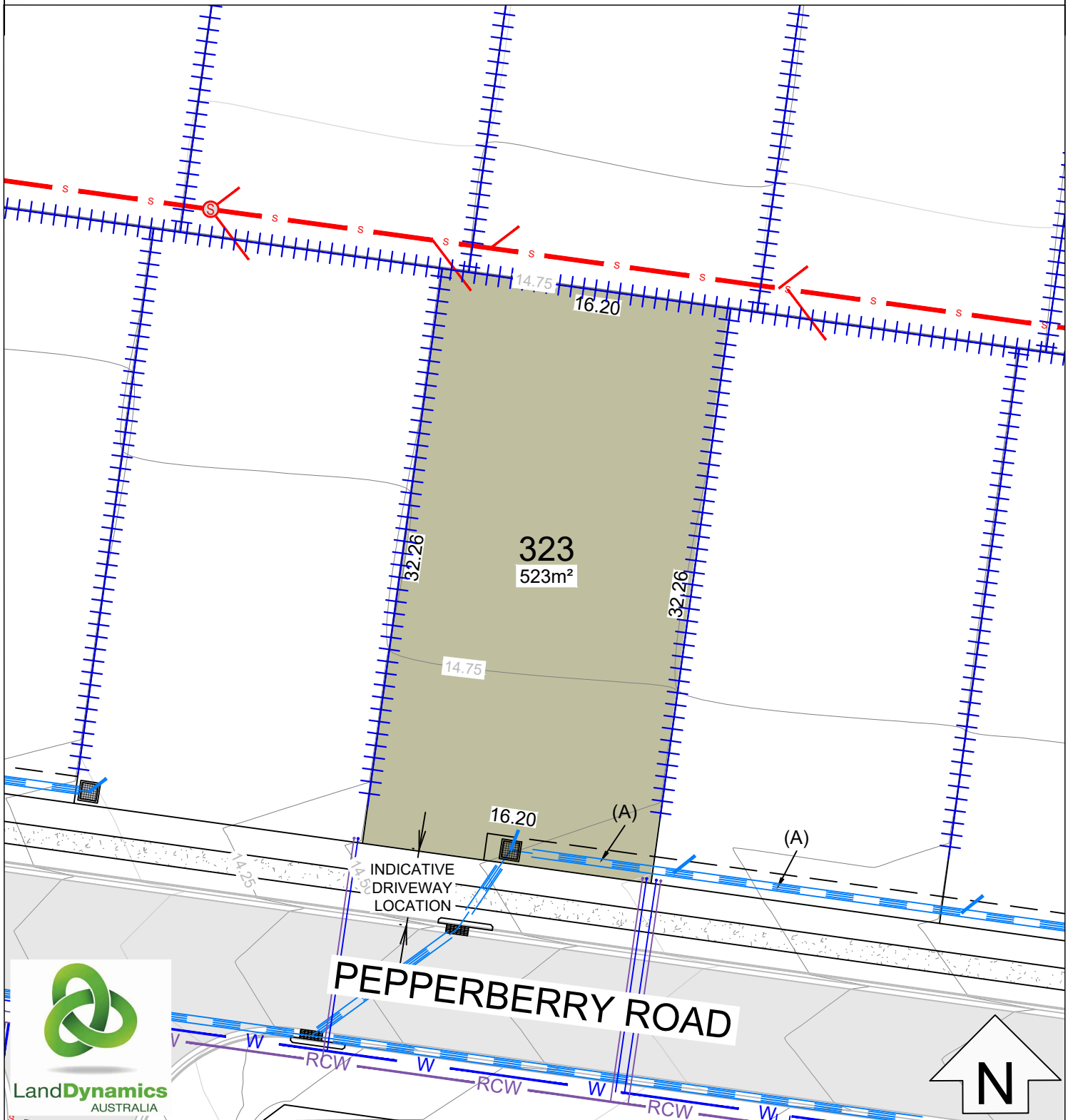
- Proposed retaining walls
- Proposed stormwater & junction
- Proposed potable water service
- Proposed recycled water service
- Proposed sewer & junction
- Easements

EASEMENTS

- (A) EASEMENT TO DRAIN WATER 1.5 WIDE
- (K) EASEMENT FOR PIPELINE 5.03 WIDE (K545005 & 511411)
- (D) EASEMENT TO DRAIN WATER 1.5 WIDE

Disclaimer : All care has been taken in the preparation of this material. No responsibility is taken for any errors or omissions and details may be subject to change. Artwork, images and plans are artists impressions only and are not to be relied on definitive reference. All road design contours, lot sizes, lot dimensions, easement and covenants are preliminary only and are subject to final survey and design. Impending purchasers are advised to make their own enquires to satisfy themselves in all respect and are advised to refer to sales contract for lot sizes, lot dimensions, easements, covenants, development control plan and Ascot Park design guidelines. The landowner intends by this statement to exclude liability for all information contained herein.

the SANCTUARY



LOT LAYOUT SCALE 1:300

LOT 323

LEGEND

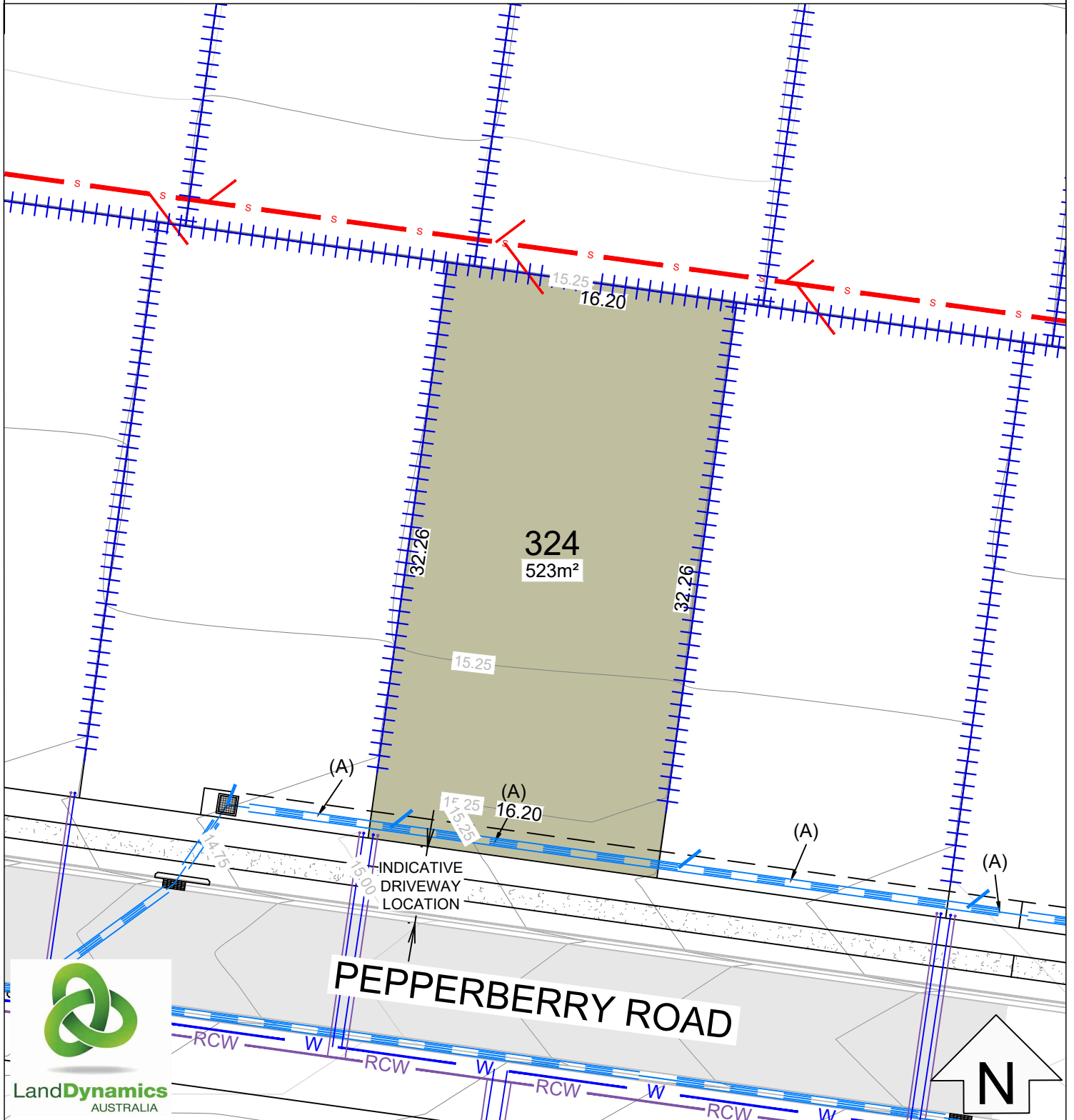
301	Lot identifier		Proposed retaining walls
1097m ²	Lot area		Proposed stormwater & junction
21.8	Lot dimensions		Proposed potable water service
- 22.0	Contours 0.25m intervals (AHD)		Proposed recycled water service
	Existing trees to be retained		Proposed sewer & junction
			Easements

EASEMENTS

- (A) EASEMENT TO DRAIN WATER 1.5 WIDE
- (K) EASEMENT FOR PIPELINE 5.03 WIDE (K545005 & 511411)
- (D) EASEMENT TO DRAIN WATER 1.5 WIDE

Disclaimer : All care has been taken in the preparation of this material. No responsibility is taken for any errors or omissions and details may be subject to change. Artwork, images and plans are artists impressions only and are not to be relied on definitive reference. All road design contours, lot sizes, lot dimensions, easement and covenants are preliminary only and are subject to final survey and design. Impending purchasers are advised to make their own enquires to satisfy themselves in all respect and are advised to refer to sales contract for lot sizes, lot dimensions, easements, covenants, development control plan and Ascot Park design guidelines. The landowner intends by this statement to exclude liability for all information contained herein.

the SANCTUARY



LOT LAYOUT SCALE 1:300

LOT 324

LEGEND

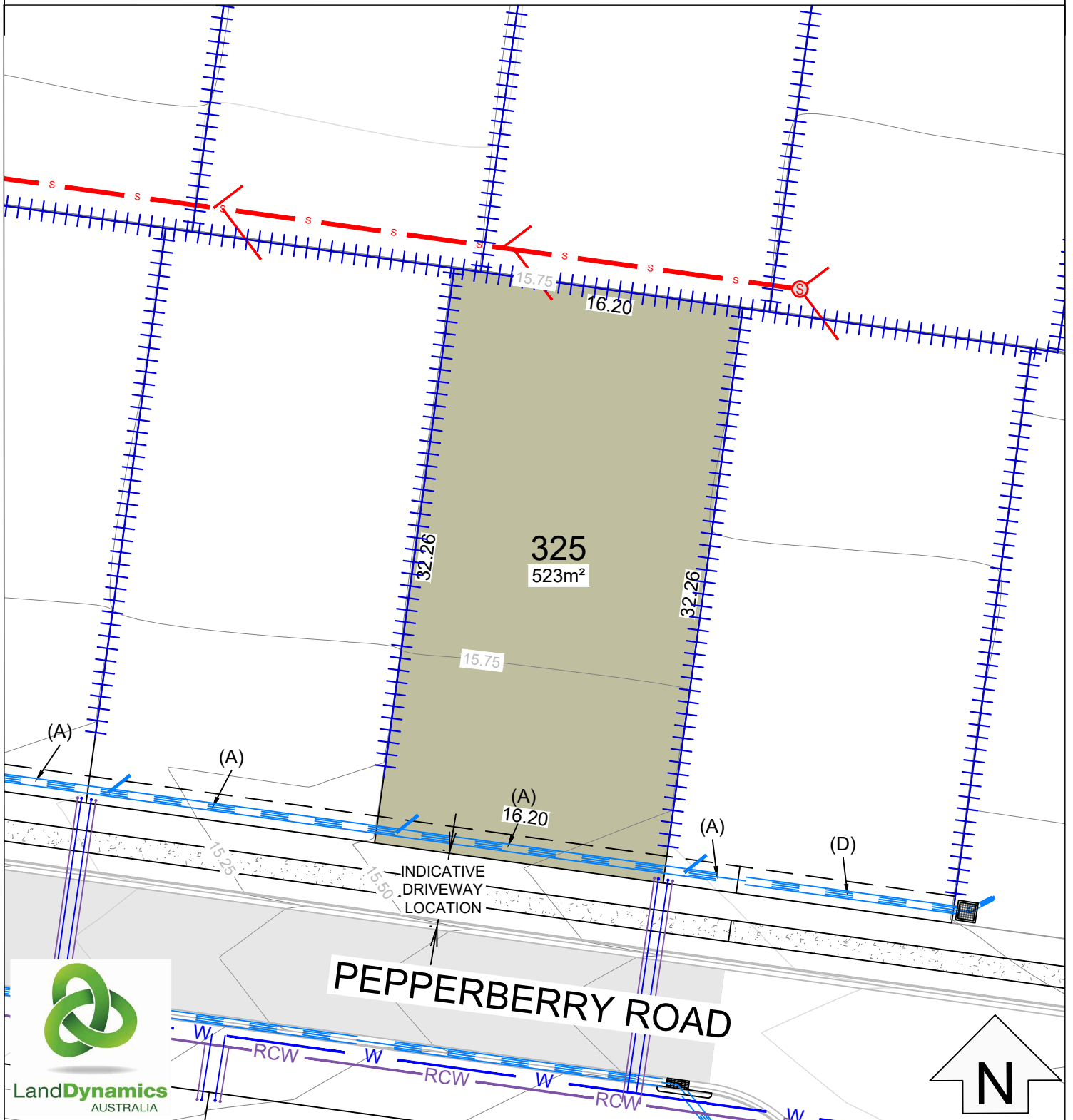
301	Lot identifier		Proposed retaining walls
1097m ²	Lot area		Proposed stormwater & junction
21.8	Lot dimensions		Proposed potable water service
- 22.0	Contours 0.25m intervals (AHD)		Proposed recycled water service
	Existing trees to be retained		Proposed sewer & junction
			Proposed sewer & junction
			Easements

EASEMENTS

- (A) EASEMENT TO DRAIN WATER 1.5 WIDE
- (K) EASEMENT FOR PIPELINE 5.03 WIDE (K545005 & 511411)
- (D) EASEMENT TO DRAIN WATER 1.5 WIDE

Disclaimer : All care has been taken in the preparation of this material. No responsibility is taken for any errors or omissions and details may be subject to change. Artwork, images and plans are artists impressions only and are not to be relied on definitive reference. All road design contours, lot sizes, lot dimensions, easement and covenants are preliminary only and are subject to final survey and design. Impending purchasers are advised to make their own enquires to satisfy themselves in all respect and are advised to refer to sales contract for lot sizes, lot dimensions, easements, covenants, development control plan and Ascot Park design guidelines. The landowner intends by this statement to exclude liability for all information contained herein.

the SANCTUARY



LOT LAYOUT SCALE 1:300

LOT 325

LEGEND

- 301 Lot identifier
- 1097m² Lot area
- 21.8 Lot dimensions
- 22.0 Contours 0.25m intervals (AHD)
- Existing trees to be retained

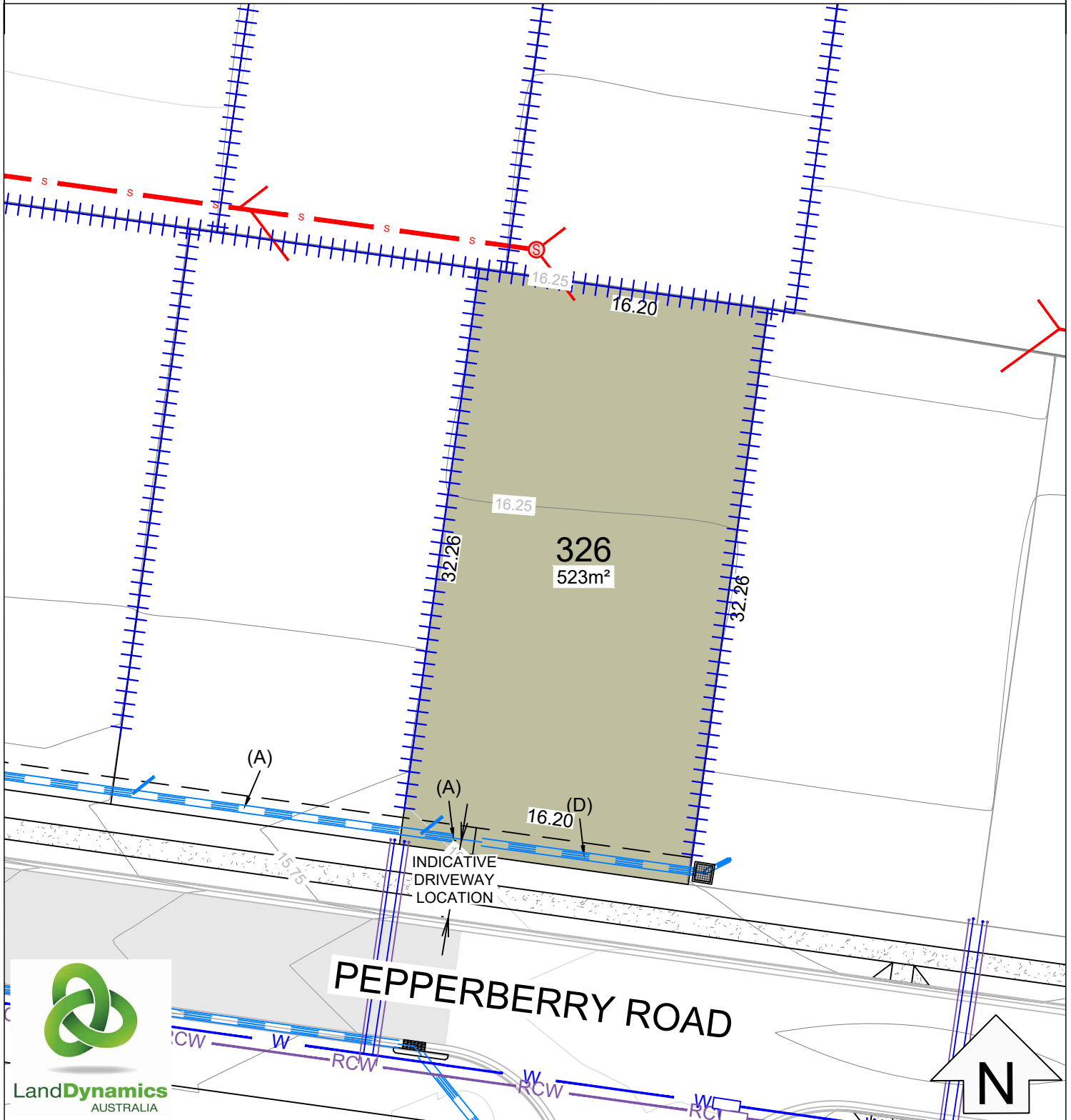
- Proposed retaining walls
- Proposed stormwater & junction
- Proposed potable water service
- Proposed recycled water service
- Proposed sewer & junction
- Easements

EASEMENTS

- (A) EASEMENT TO DRAIN WATER 1.5 WIDE
- (K) EASEMENT FOR PIPELINE 5.03 WIDE (K545005 & 511411)
- (D) EASEMENT TO DRAIN WATER 1.5 WIDE

Disclaimer : All care has been taken in the preparation of this material. No responsibility is taken for any errors or omissions and details may be subject to change. Artwork, images and plans are artists impressions only and are not to be relied on definitive reference. All road design contours, lot sizes, lot dimensions, easement and covenants are preliminary only and are subject to final survey and design. Impending purchasers are advised to make their own enquires to satisfy themselves in all respect and are advised to refer to sales contract for lot sizes, lot dimensions, easements, covenants, development control plan and Ascot Park design guidelines. The landowner intends by this statement to exclude liability for all information contained herein.

the SANCTUARY



LOT LAYOUT SCALE 1:300

LOT 326

LEGEND

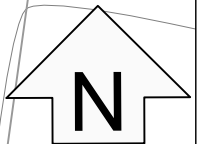
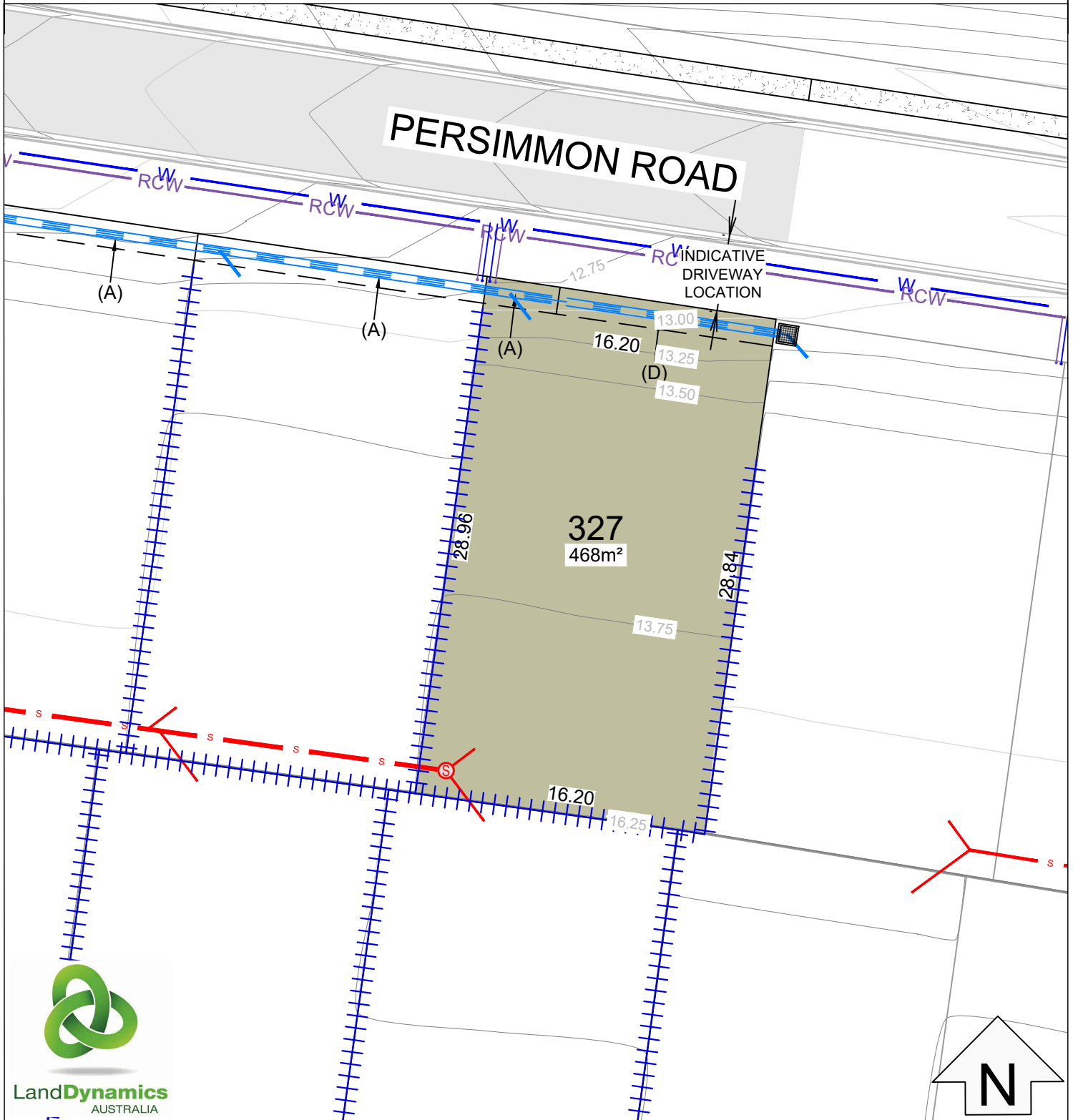
301	Lot identifier		Proposed retaining walls
1097m ²	Lot area		Proposed stormwater & junction
21.8	Lot dimensions		Proposed potable water service
- 22.0	Contours 0.25m intervals (AHD)		Proposed recycled water service
	Existing trees to be retained		Proposed sewer & junction
			Easements

EASEMENTS

- (A) EASEMENT TO DRAIN WATER 1.5 WIDE
- (K) EASEMENT FOR PIPELINE 5.03 WIDE (K545005 & 511411)
- (D) EASEMENT TO DRAIN WATER 1.5 WIDE

Disclaimer : All care has been taken in the preparation of this material. No responsibility is taken for any errors or omissions and details may be subject to change. Artwork, images and plans are artists impressions only and are not to be relied on definitive reference. All road design contours, lot sizes, lot dimensions, easement and covenants are preliminary only and are subject to final survey and design. Impending purchasers are advised to make their own enquires to satisfy themselves in all respect and are advised to refer to sales contract for lot sizes, lot dimensions, easements, covenants, development control plan and Ascot Park design guidelines. The landowner intends by this statement to exclude liability for all information contained herein.

the SANCTUARY



LOT LAYOUT SCALE 1:300

LOT 327

LEGEND

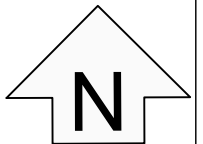
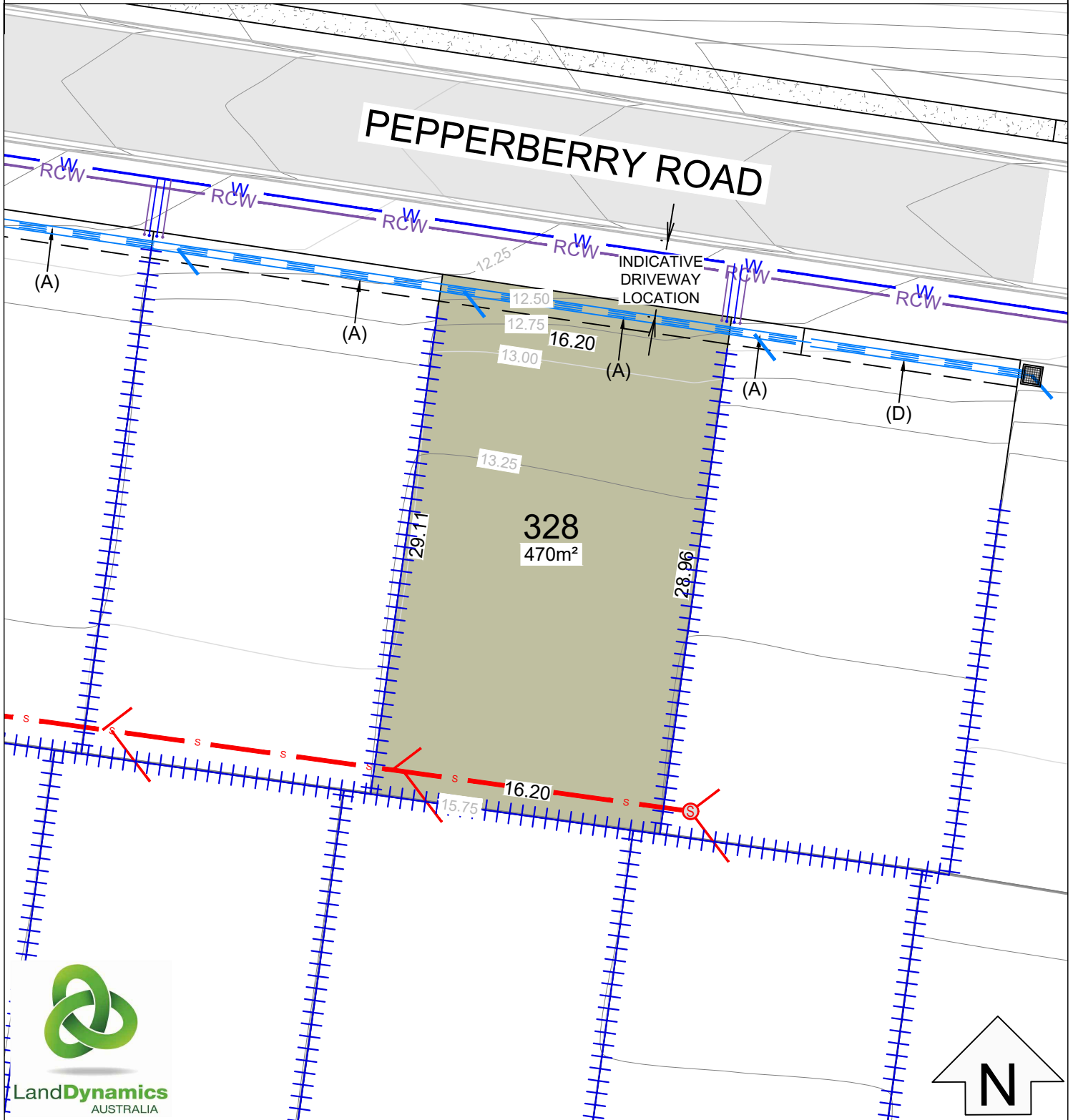
301	Lot identifier		Proposed retaining walls
1097m ²	Lot area		Proposed stormwater & junction
21.8	Lot dimensions		Proposed potable water service
- 22.0	Contours 0.25m intervals (AHD)		Proposed recycled water service
	Existing trees to be retained		Proposed sewer & junction
			Easements

EASEMENTS

- (A) EASEMENT TO DRAIN WATER 1.5 WIDE
- (K) EASEMENT FOR PIPELINE 5.03 WIDE (K545005 & 511411)
- (D) EASEMENT TO DRAIN WATER 1.5 WIDE

Disclaimer : All care has been taken in the preparation of this material. No responsibility is taken for any errors or omissions and details may be subject to change. Artwork, images and plans are artists impressions only and are not to be relied on definitive reference. All road design contours, lot sizes, lot dimensions, easement and covenants are preliminary only and are subject to final survey and design. Impending purchasers are advised to make their own enquires to satisfy themselves in all respect and are advised to refer to sales contract for lot sizes, lot dimensions, easements, covenants, development control plan and Ascot Park design guidelines. The landowner intends by this statement to exclude liability for all information contained herein.

the SANCTUARY



LOT LAYOUT SCALE 1:300

LOT 328

LEGEND

- 301 Lot identifier
- 1097m² Lot area
- 21.8 Lot dimensions
- 22.0 Contours 0.25m intervals (AHD)
- Existing trees to be retained

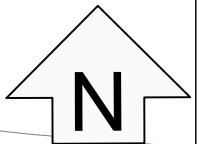
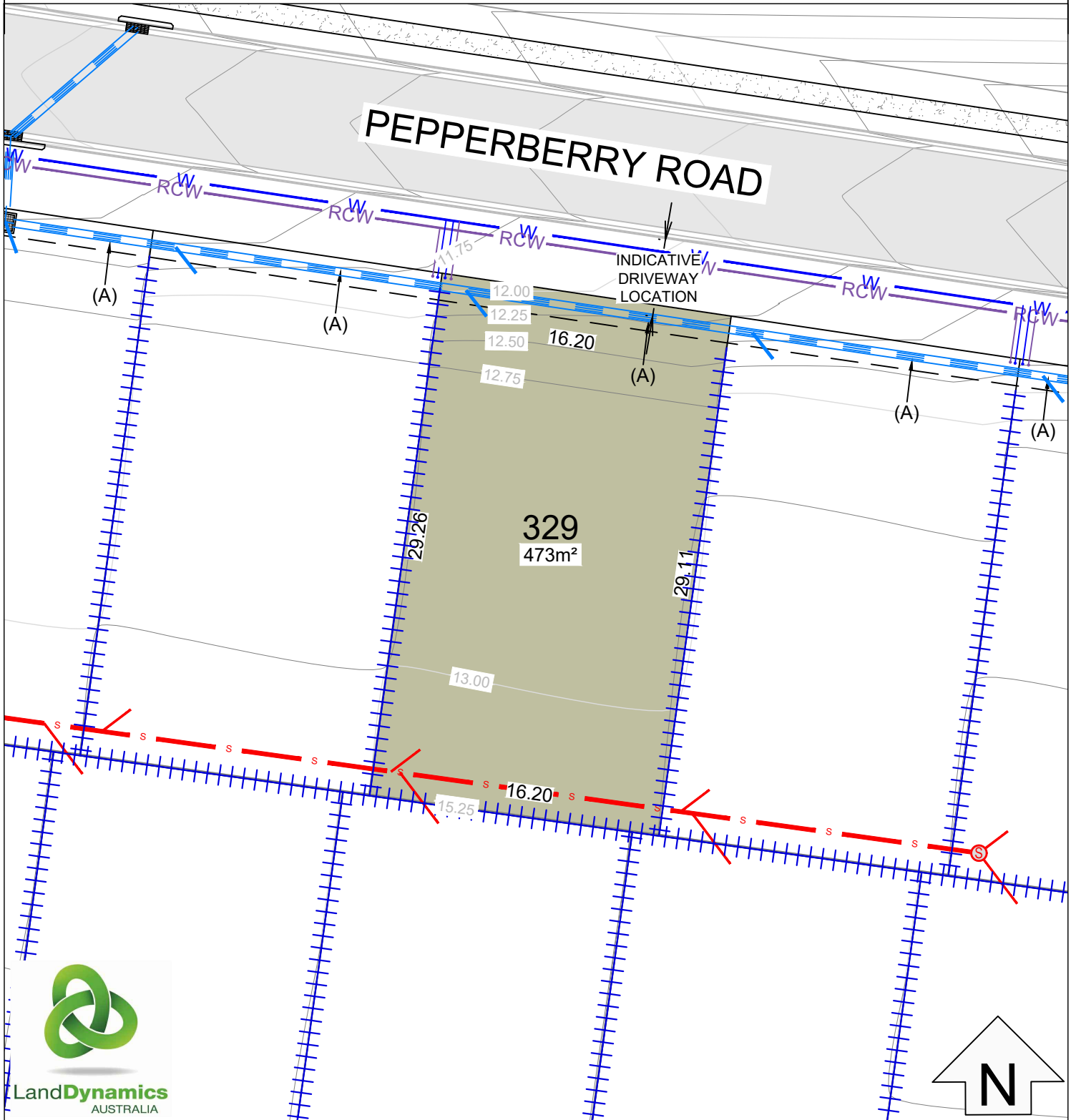
- Proposed retaining walls
- Proposed stormwater & junction
- Proposed potable water service
- Proposed recycled water service
- Proposed sewer & junction
- Easements

EASEMENTS

- (A) EASEMENT TO DRAIN WATER 1.5 WIDE
- (K) EASEMENT FOR PIPELINE 5.03 WIDE (K545005 & 511411)
- (D) EASEMENT TO DRAIN WATER 1.5 WIDE

Disclaimer: All care has been taken in the preparation of this material. No responsibility is taken for any errors or omissions and details may be subject to change. Artwork, images and plans are artists impressions only and are not to be relied on definitive reference. All road design contours, lot sizes, lot dimensions, easement and covenants are preliminary only and are subject to final survey and design. Impending purchasers are advised to make their own enquires to satisfy themselves in all respect and are advised to refer to sales contract for lot sizes, lot dimensions, easements, covenants, development control plan and Ascot Park design guidelines. The landowner intends by this statement to exclude liability for all information contained herein.

the SANCTUARY



LOT LAYOUT SCALE 1:300

LOT 329

LEGEND

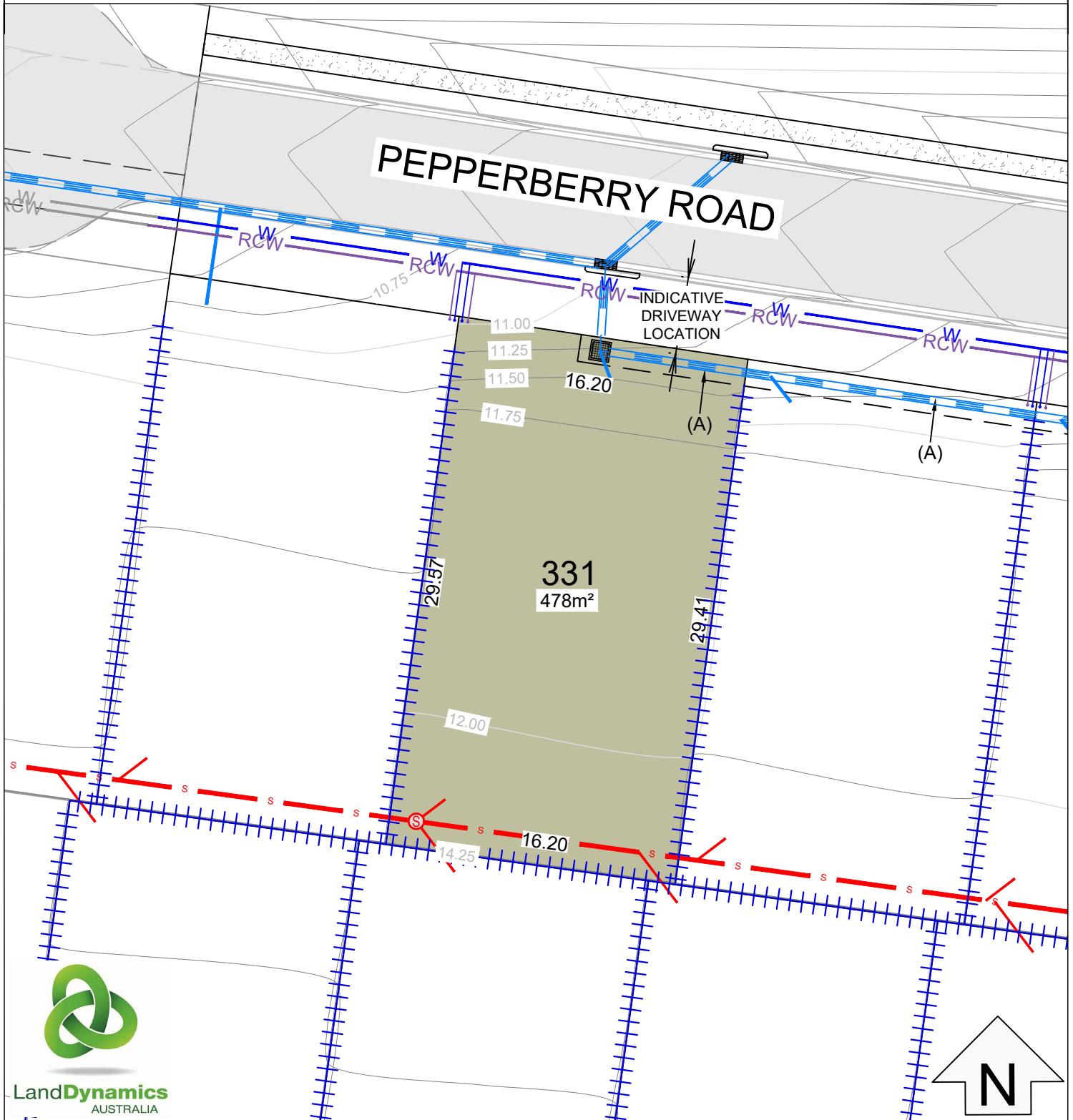
301	Lot identifier		Proposed retaining walls
1097m ²	Lot area		Proposed stormwater & junction
21.8	Lot dimensions		Proposed potable water service
- 22.0	Contours 0.25m intervals (AHD)		Proposed recycled water service
	Existing trees to be retained		Proposed sewer & junction
			Easements

EASEMENTS

- (A) EASEMENT TO DRAIN WATER 1.5 WIDE
- (K) EASEMENT FOR PIPELINE 5.03 WIDE (K545005 & 511411)
- (D) EASEMENT TO DRAIN WATER 1.5 WIDE

Disclaimer : All care has been taken in the preparation of this material. No responsibility is taken for any errors or omissions and details may be subject to change. Artwork, images and plans are artists impressions only and are not to be relied on definitive reference. All road design contours, lot sizes, lot dimensions, easement and covenants are preliminary only and are subject to final survey and design. Impending purchasers are advised to make their own enquires to satisfy themselves in all respect and are advised to refer to sales contract for lot sizes, lot dimensions, easements, covenants, development control plan and Ascot Park design guidelines. The landowner intends by this statement to exclude liability for all information contained herein.

the SANCTUARY



LandDynamics
AUSTRALIA

LOT LAYOUT SCALE 1:300

LOT 331

LEGEND

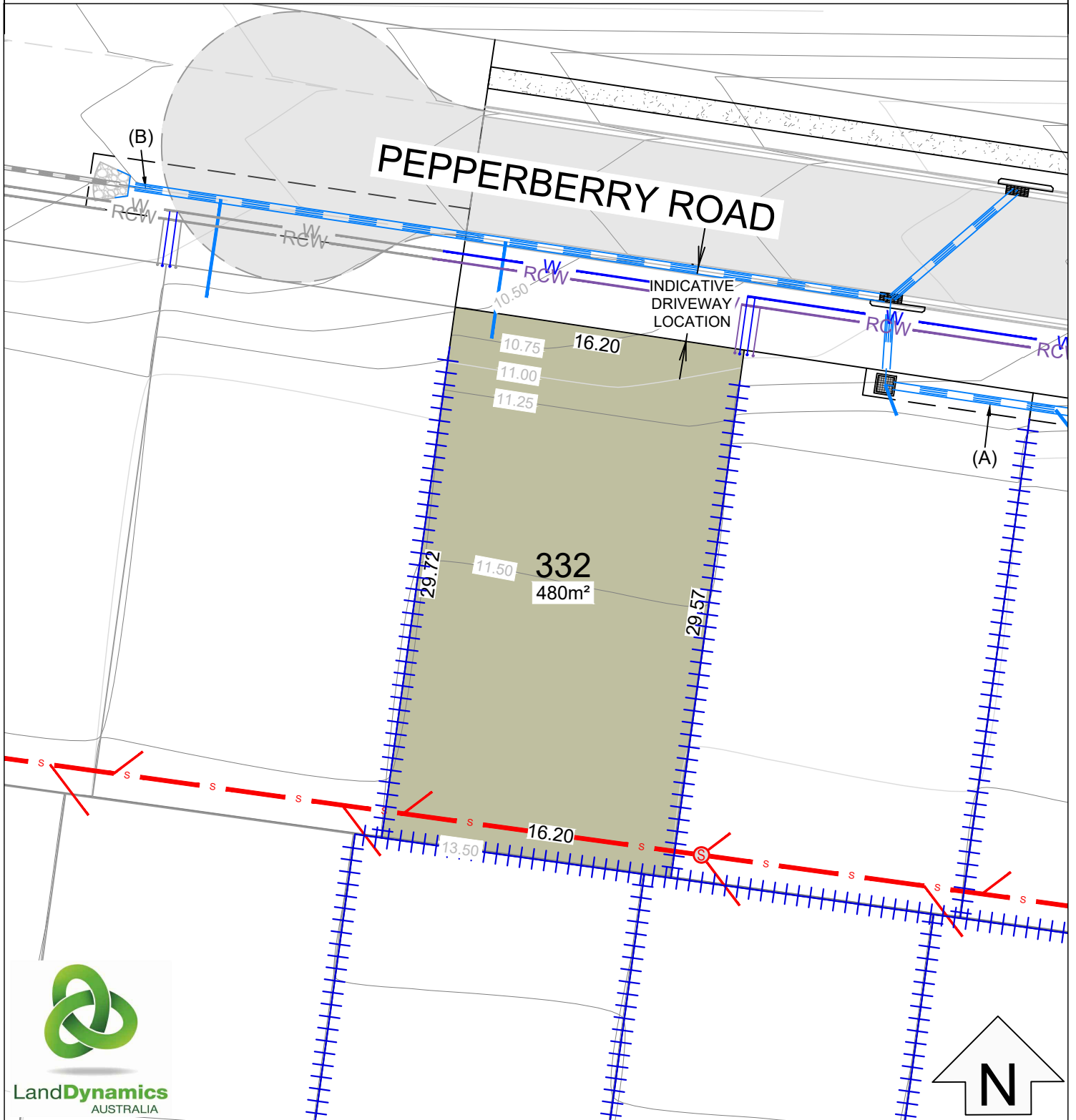
- 301 Lot identifier
- 1097m² Lot area
- 21.8 Lot dimensions
- 22.0 Contours 0.25m intervals (AHD)
- Existing trees to be retained
- Proposed retaining walls
- Proposed stormwater & junction
- Proposed potable water service
- Proposed recycled water service
- Proposed sewer & junction
- Easements

EASEMENTS

- (A) EASEMENT TO DRAIN WATER 1.5 WIDE
- (K) EASEMENT FOR PIPELINE 5.03 WIDE (K545005 & 511411)
- (D) EASEMENT TO DRAIN WATER 1.5 WIDE

Disclaimer : All care has been taken in the preparation of this material. No responsibility is taken for any errors or omissions and details may be subject to change. Artwork, images and plans are artists impressions only and are not to be relied on definitive reference. All road design contours, lot sizes, lot dimensions, easement and covenants are preliminary only and are subject to final survey and design. Impending purchasers are advised to make their own enquires to satisfy themselves in all respect and are advised to refer to sales contract for lot sizes, lot dimensions, easements, covenants, development control plan and Ascot Park design guidelines. The landowner intends by this statement to exclude liability for all information contained herein.

the SANCTUARY



LOT LAYOUT SCALE 1:300

LOT 332

LEGEND

301	Lot identifier		Proposed retaining walls
1097m ²	Lot area		Proposed stormwater & junction
21.8	Lot dimensions		Proposed potable water service
- 22.0	Contours 0.25m intervals (AHD)		Proposed recycled water service
	Existing trees to be retained		Proposed sewer & junction
			Easements

EASEMENTS

- (A) EASEMENT TO DRAIN WATER 1.5 WIDE
- (K) EASEMENT FOR PIPELINE 5.03 WIDE (K545005 & 511411)
- (D) EASEMENT TO DRAIN WATER 1.5 WIDE

Disclaimer : All care has been taken in the preparation of this material. No responsibility is taken for any errors or omissions and details may be subject to change. Artwork, images and plans are artists impressions only and are not to be relied on definitive reference. All road design contours, lot sizes, lot dimensions, easement and covenants are preliminary only and are subject to final survey and design. Impending purchasers are advised to make their own enquires to satisfy themselves in all respect and are advised to refer to sales contract for lot sizes, lot dimensions, easements, covenants, development control plan and Ascot Park design guidelines. The landowner intends by this statement to exclude liability for all information contained herein.